





















Details of Unauthorized layouts cropped in KUDA Jurisdiction

S.No	Name of ULB	Name of Mandal	Name of Revenue village	R.S.No/T.S.No/Sy.No	Extent of layout (in acres)	Name of Developer	Year of formation	Action taken as per Act provision	Latitude and Longitude	Photograph of Site	Remarks
1		Gopavaram	Madakalavaripalli	805	4.4	1. Smt. Darisa Lakshmi Devi 2. Smt. Chevula Nagamani 3. Sri. Darisa Madhusudan Rao 4. Sri. Chevula Venkateswarlu 5. Sri. Pathi Lakshmi Nagamani	2021	Notices served and Roads, Plot Stones removed by disturbing gravel roads.	14.741332, 79.076866		<u>Team Observations:</u> 1) Roads - No 2) Plot Stones - Yes 3) Electrification - No 4) Amenities - No 5) Constructions - No
2		Gopavaram	Madakalavaripalli	784, 785(P), 786(P)	1.75	1. Sri. Kondreddy Jaya Subba Reddy 2. Sri. Dunnuthal Ravindra Reddy 3. Sri. Kondreddy Ramireddy 4. Sri. Kondreddy Gangi Reddy 5. Sri. Pattem Rama Subbareddy 6. Sri. Paturu Sivarami Reddy	2024	Notices served and Roads, Plot Stones removed by disturbing gravel roads.	14.745473, 79.081424		<u>Team Observations:</u> 1) Roads - Yes (CC Roads) 2) Plot Stones - Yes 3) Electrification - No 4) Amenities - No 5) Constructions - No
3		Badvel	Chennampalli	1528, 1534, 1535, 1536, 1537	5.5	1. Sri.Gajulapalli Parusurami Reddy 2.Sri. Mudamala Subbareddy 3.Sri. Mudamala Chinna Subbareddy	2023	Notices served and Roads, Plot Stones removed by disturbing gravel roads.	14.711770, 79.052749		<u>Team Observations:</u> 1) Roads - Yes (Gravel Roads) 2) Plot Stones - Yes 3) Electrification - No 4) Amenities - No 5) Constructions - No
4		Gopavaram	Madakalavaripalli	885, 888, 889, 890, 1007	6.07	1. Palampalli Lakshumma 2. Palampalli Vijaya Bhaskar reddy 3. Challa Ravi Chandra Reddy.	2022	Notices served and Roads, Plot Stones removed by disturbing gravel roads.	14.725260, 79.070028		<u>Team Observations:</u> 1) Roads - Yes (CC Roads) 2) Plot Stones - Yes 3) Electrification - No 4) Amenities - No 5) Constructions - No
5		Gopavaram	Madakalavaripalli	104(P), 813(P), 887	6.07	1. Smt. Challa Ravi Chandra Reddy, 2. Kaluvayee Mahesh 3. Andhuri Madhavi 4. Kambham Srimivasulu Reddy 5. Gajulapalli Rama Divakar Reddy	2022	Notices served and Roads, Plot Stones removed by disturbing gravel roads.	14.728142, 79.071441		<u>Team Observations:</u> 1) Roads - Yes (CC Roads) 2) Plot Stones - Yes 3) Electrification - No 4) Amenities - No 5) Constructions - No
6		Badvel	Gunthapalli	587, 588, 589(P)	2	1. Sri. Erragudi Vijayanagarjuna Varma 2. Smt. Minige Penchalamma 3. Sri. Chenchu Raju 4. Sri. Manikela Sudhakar	2024	Notices served and Roads, Plot Stones removed by disturbing gravel roads.	14.745161, 79.059158		<u>Team Observations:</u> 1) Roads - Yes (Gravel Roads) 2) Plot Stones - Yes 3) Electrification - No 4) Amenities - No 5) Constructions - No







Details of Unauthorised Layouts cropped in KUDA Jurisdiction

S.No	Name of ULB	Name of Mandal	Name of Revenue village	R.S.No/T.S.No/Sy.No	Extent of layout (in acres)	Name of Developer	Year of formation	Action taken as per Act provision	Latitude and Longitude	Photograph of Site	Remarks
7		Kalasapadu	Kalasapadu	282	4	Goparapu Thirupathi Reddy	2022	Notices served and Roads, Plot Stones removed	15.105179,78.946738		<u>Team Observations:</u> 1) Roads - No 2) Plot Stones - No 3) Electrification - No 4) Amenities - No 5) Constructions - No
8		Kalasapadu	Kalasapadu	210, 211	6.29	Gundam Sudhakar Reddy	2022	Notices served and Roads, Plot Stones removed	15.111041,78.942038	 	<u>Team Observations:</u> 1) Roads - No 2) Plot Stones - Yes 3) Electrification - No 4) Amenities - No 5) Constructions - No
9		Narasapuram	Narasapuram	259/7, 262, 263/4	3.65	Sri. Karnati Madhava Reddy	2022	Notices served and Roads, Plot Stones removed. Letter addressed to PS to take action on Unauthorised Layout as per APMR&UDA ACT 2016 vide Lr.Roc.No.30/2020/AUDA Dt:05.07.2024.	15.054141,78.935038		<u>Team Observations:</u> 1) Roads - No 2) Plot Stones - Yes 3) Electrification - No 4) Amenities - No 5) Constructions - No
10		SAKN	Narasapuram	307/1, 307/2	2.68	Smt. Karnati Swetha Sri	2022	Notices served and Roads, Plot Stones removed. Letter addressed to PS to take action on Unauthorised Layout as per APMR&UDA ACT 2016 vide Lr.Roc.No.30/2020/AUDA Dt:05.07.2024.	15.050498,78.929395		<u>Team Observations:</u> 1) Roads - No 2) Plot Stones - Yes 3) Electrification - No 4) Amenities - No 5) Constructions - No
11		Redikottala	Redikottala	2133, 2134, 2135, 2136	11.02	Smt. S.Venkatamma, Sri. A.Venkata Subbaiah	2022	Notices served and Roads, Plot Stones removed. Letter addressed to PS to take action on Unauthorised Layout as per APMR&UDA ACT 2016 vide Lr.Roc.No.30/2020/AUDA Dt:05.07.2024.	15.011068,78.976937		<u>Team Observations:</u> 1) Roads - Yes (Gravel Roads) 2) Plot Stones - Yes 3) Electrification - No 4) Amenities - No 5) Constructions - No
12		Rangasamudram	Rangasamudram	87, 88, 1190, 1222	6.5	Sri. Cherukuri Ravi	2021	Notices served and Roads, Plot Stones removed With ref to VC,KUDA Provisional Notice & Confirmation Notices issued Provisional Notice Issued by KUDA Po Notice No: 01/ANUDA/2023 Dated : 20.03.2023. Confirmation Notice issued by KUDA CO Notice No:01/ANUDA/2023 Dated : 28.03.2023. Penalty Notice issued Penalty Notice No: 01/ANUDA/2023 Dated : 01.04.2023.	14.98358, 78.984269	 	<u>Team Observations:</u> 1) Roads - Yes (Earthen Roads) 2) Plot Stones - No 3) Electrification - No 4) Amenities - No 5) Constructions - No







Details of Unauthorised Layouts cropped in KUDA Jurisdiction

S.No	Name of ULB	Name of Mandal	Name of Revenue village	R.S.No/T.S.No/Sy.No	Extent of layout (in acres)	Name of Developer	Year of formation	Action taken as per Act provision	Latitude and Longitude	Photograph of Site	Remarks
13			Rangasamudram	287, 419	3.28	Sri. Ramana Reddy	2023	Notices served and Roads, Plot Stones removed Letter addressed to PS to take action on Unauthorised Layout as per APMR&UDA ACT 2016 vide Lr.Roc.No.30/2020/AUDA Dt:05.07.2024.	14.984126, 78.982546		<u>Team Observations:</u> 1) Roads - Yes (Gravel Roads) 2) Plot Stones - Yes 3) Electrification - No 4) Amenities - No 5) Constructions - No
14			Rangasamudram	129, 132	17.5	Sri. Puram Srinivasulu	2022	Notices served and Roads, Plot Stones removed With ref to VC,KUDA Provisional Notice & Confirmation Notices issued Provisional Notice Issued by KUDA Po Notice No: 03/RGMS/PML/ANUDA/2023 Dated : 28.03.2023. Confirmation Notice issued by KUDA CO Notice No:03/RGMS/PML/ANUDA/2023 Dated : 20.04.2023. Penalty Notice issued Penalty Notice No: 03/RGMS/PML/ANUDA/2023 Dated : 28.04.2023.	14.982166, 78.995813		<u>Team Observations:</u> 1) Roads - Yes (Gravel Roads) 2) Plot Stones - Yes 3) Electrification - No 4) Amenities - No 5) Constructions - No
15			Rangasamudram	430, 433, 1224, 1225	6.16	Sri. Ravindra Reddy	2021	Notices served and Roads, Plot Stones removed With ref to VC,KUDA Provisional Notice & Confirmation Notices issued Provisional Notice Issued by KUDA Po Notice No: 05/ANUDA/2023 Dated : 28.03.2023. Confirmation Notice issued by KUDA CO Notice No:05/ANUDA/2023 Dated : 20.04.2023. Penalty Notice issued Penalty Notice No: 05/ANUDA/2023 Dated : 28.04.2023.	14.98032, 78.98222		<u>Team Observations:</u> 1) Roads - Yes (Gravel Roads) 2) Plot Stones - Yes 3) Electrification - No 4) Amenities - No 5) Constructions - No
16			Rangasamudram	110, 111, 113, 1221	4.6	Sri. S. Ajamuddin	2022	Notices served and Roads, Plot Stones removed With ref to VC,KUDA Provisional Notice & Confirmation Notices issued Provisional Notice Issued by KUDA Po Notice No: 06/ANUDA/2023 Dated : 28.03.2023. Confirmation Notice issued by KUDA CO Notice No:06/ANUDA/2023 Dated : 20.03.2023. Penalty Notice issued Penalty Notice No: 06/ANUDA/2023 Dated : 28.04.2023.	14.985352, 78.985197		<u>Team Observations:</u> 1) Roads - No 2) Plot Stones - Yes 3) Electrification - No 4) Amenities - No 5) Constructions - No
17			Rangasamudram	211	1.46	Sri. Polu Murali Krishna	2023	Notices served and Roads, Plot Stones removed With ref to VC,KUDA Provisional Notice & Confirmation Notices issued Provisional Notice Issued by KUDA Po Notice No: 07/RGMS/PML/ANUDA/2023 Dated : 20.04.2023. Confirmation Notice issued by KUDA CO Notice No:03/RGMS/PML/ANUDA/2023 Dated : 28.04.2023. Penalty Notice issued Penalty Notice No: 06/RGMS/PML/ANUDA/2023 Dated : 28.04.2023.	14.987052, 78.987508		<u>Team Observations:</u> 1) Roads - No 2) Plot Stones - Yes 3) Electrification - No 4) Amenities - No 5) Constructions - No
18			Rangasamudram	283, 284, 285, 286	6.84	Sri.Kalavakuri Ramana	2023	Notices served and Roads, Plot Stones removed With ref to VC,KUDA Provisional Notice & Confirmation Notices issued Provisional Notice Issued by KUDA Po Notice No: 08/RGMS/PML/ANUDA/2023 Dated : 20.04.2023. Confirmation Notice issued by KUDA CO Notice No:03/RGMS/PML/ANUDA/2023 Dated : 28.04.2023. Penalty Notice issued Penalty Notice No: 03/RGMS/PML/ANUDA/2023 Dated : 02.05.2023.	14.983206, 78.982281		<u>Team Observations:</u> 1) Roads - Yes (Gravel Roads) 2) Plot Stones - Yes 3) Electrification - No 4) Amenities - No 5) Constructions - No







Details of Unauthorised Layouts cropped in KUDA Jurisdiction

S.No	Name of ULB	Name of Mandal	Name of Revenue village	R.S.No/T.S.No/Sy.No	Extent of layout (in acres)	Name of Developer	Year of formation	Action taken as per Act provision	Latitude and Longitude	Photograph of Site	Remarks
19			Rangasamudram	931 to 938	10.7	HONDA RAVI	2021	Notices served and Roads, Plot Stones removed. Letter addressed to PS to take action on Unauthorised Layout as per APMR&UDA ACT 2016 vide Lr.Roc.No.30/2020/AUDA Dt:05.07.2024.	15.004366, 78.985494		<u>Team Observations:</u> 1) Roads - Yes (CC Roads) 2) Plot Stones - Yes 3) Electrification - No 4) Amenities - No 5) Constructions - No
20			Rangasamudram	1110, 1127, 1128, 1135, 1065 to 1070, 1072, 1076, 1079 to 1083, 1091, 1092, 1134	40.7	Sri. Ramputtula & Partners	2022	Notices served and Roads, Plot Stones removed With ref to VC,KUDA Provisional Notice & Confirmation Notices issued Provisional Notice Issued by KUDA Po Notice No: 11/RGMS/PML/ANUDA/2023 Dated : 25.04.2023. Confirmation Notice issued by KUDA CO Notice No:11/RGMS/PML/ANUDA/2023 Dated : 04.05.2023. Penalty Notice issued Penalty Notice No: 11/RGMS/PML/ANUDA/2023 Dated : 05.07.2024	15.002952, 78.993344		<u>Team Observations:</u> 1) Roads - Yes (Earthen Roads) 2) Plot Stones - Yes 3) Electrification - No 4) Amenities - No 5) Constructions - No
21			Rangasamudram	205, 1008	15.3	Sri. Gillela Ramana Reddy, Sri. Ramakrishna Reddy, Sri. Ajamuddin	2022	Notices served and Roads, Plot Stones removed. With ref to VC,KUDA Provisional Notice & Confirmation Notices issued Provisional Notice Issued by KUDA Po Notice No: 12/RGMS/PML/ANUDA/2023 Dated : 01.05.2023. Confirmation Notice issued by KUDA CO Notice No:12/RGMS/PML/ANUDA/2023 Dated : 08.05.2023. Penalty Notice issued Penalty Notice No: 12/RGMS/PML/ANUDA/2023 Dated : 05.07.2024	14.988899, 78.98457		<u>Team Observations:</u> 1) Roads - Yes (CC Roads) 2) Plot Stones - Yes 3) Electrification - No 4) Amenities - No 5) Constructions - No
22			Rangasamudram	196, 198	4.18	Sri. Sathanarayana Reddy, Sri. Viswanath Reddy	2022	Notices served and Roads, Plot Stones removed. With ref to VC,KUDA Provisional Notice & Confirmation Notices issued Provisional Notice Issued by KUDA Po Notice No: 13/RGMS/PML/ANUDA/2023 Dated : 01.05.2023. Confirmation Notice issued by KUDA CO Notice No:13/RGMS/PML/ANUDA/2023 Dated : 08.05.2023. Penalty Notice issued Penalty Notice No: 13/RGMS/PML/ANUDA/2023 Dated : 06.06.2024	14.990732, 78.988803		<u>Team Observations:</u> 1) Roads - No 2) Plot Stones - Yes 3) Electrification - No 4) Amenities - No 5) Constructions - No
23			Rangasamudram	63, 122	5.1	Sri. Ramana Reddy, Sri. Venkatapathi Ravi	2021	Notices served and Roads, Plot Stones removed. Letter addressed to PS to take action on Unauthorised Layout as per APMR&UDA ACT 2016 vide Lr.Roc.No.30/2020/AUDA Dt:05.07.2024.	14.978719, 78.99499		<u>Team Observations:</u> 1) Roads - No 2) Plot Stones - Yes 3) Electrification - No 4) Amenities - No 5) Constructions - No
24			Rangasamudram	176, 178	5.37	POLU RAMAKRISHNA	2020	Letter addressed to PS to take action on Unauthorised Layout as per APMR&UDA ACT 2016 vide Lr.Roc.No.30/2020/AUDA Dt:05.07.2024. Notices served and Roads, Plot Stones removed	14.985562, 78.990528		<u>Team Observations:</u> 1) Roads - Yes (CC Roads) 2) Plot Stones - Yes 3) Electrification - No 4) Amenities - No 5) Constructions - No







Details of Unauthorised Layouts cropped in KUDA Jurisdiction

S.No	Name of ULB	Name of Mandal	Name of Revenue village	R.S.No/T.S.No/Sy.No	Extent of layout (in acres)	Name of Developer	Year of formation	Action taken as per Act provision	Latitude and Longitude	Photograph of Site	Remarks
25		Polamammi	Rangasamudram	929, 931 to 940	12.4	Sri. Viswanath Reddy, Sri. Cherukuri Ravi	2022	Notices served and Roads, Plot Stones removed. With ref to VC,KUDA Provisional Notice & Confirmation Notices issued Provisional Notice Issued by KUDA Po Notice No: 10/RGMS/PML/ANUDA/2023 Dated : 25.04.2023. Confirmation Notice issued by KUDA CO Notice No:03/RGMS/PML/ANUDA/2023 Dated : 04.05.2023. Penalty Notice issued Penalty Notice No: 10/RGMS/PML/ANUDA/2023 Dated : 20.05.2023	15.004365, 78.985495		<u>Team Observations:</u> 1) Roads - Yes (Gravel Roads) 2) Plot Stones - Yes 3) Electrification - No 4) Amenities - No 5) Constructions - No
26			Rangasamudram	203, 207	4.45	G RAMANA REDDY	2020	Letter addressed to PS to take action on Unauthorised Layout as per APMR&UDA ACT 2016 vide Lr.Roc.No.30/2020/AUDA Dt:05.07.2024.	14.988824, 78.985233		<u>Team Observations:</u> 1) Roads - Yes (CC Roads) 2) Plot Stones - Yes 3) Electrification - No 4) Amenities - No 5) Constructions - No
27			Rangasamudram	1132, 1133	3.46	K RAMESH	2020	Letter addressed to PS to take action on Unauthorised Layout as per APMR&UDA ACT 2016 vide Lr.Roc.No.30/2020/AUDA Dt:05.07.2024.	15.002762, 78.991749		<u>Team Observations:</u> 1) Roads - Yes (Earthen Roads) 2) Plot Stones - Yes 3) Electrification - No 4) Amenities - No 5) Constructions - No
28			Rangasamudram	920, 913(P)	4.32	P NARASA REDDY P PEDDI REDDY, B POLI REDDY	2024	Notices served and Roads, Plot Stones removed Letter addressed to PS to take action on Unauthorised Layout as per APMR&UDA ACT 2016 vide Lr.Roc.No.30/2020/AUDA Dt:05.07.2024.	15.00312, 78.979958		<u>Team Observations:</u> 1) Roads - Yes (Gravel Roads) 2) Plot Stones - Yes 3) Electrification - No 4) Amenities - No 5) Constructions - No
29			Rangasamudram	925, 926, 928	7.53	AJAMUDDIN AND PARNTERS	2022	Letter addressed to PS to take action on Unauthorised Layout as per APMR&UDA ACT 2016 vide Lr.Roc.No.30/2020/AUDA Dt:05.07.2024. Notices served and Roads, Plot Stones removed	15.001481, 78.981717		<u>Team Observations:</u> 1) Roads - No 2) Plot Stones - Yes 3) Electrification - No 4) Amenities - No 5) Constructions - No
30			Rangasamudram	960, 961	4.22	Sri. K.Ramana Reddy, Sri. G.Chandrasekhar Reddy	2022	Letter addressed to PS to take action on Unauthorised Layout as per APMR&UDA ACT 2016 vide Lr.Roc.No.30/2020/AUDA Dt:05.07.2024. Notices served and Roads, Plot Stones removed	15.003268, 78.986643		<u>Team Observations:</u> 1) Roads - Yes (CC Roads) 2) Plot Stones - Yes 3) Electrification - No 4) Amenities - No 5) Constructions - No






Details of Unauthorised Layouts cropped in KUDA Jurisdiction

S.No	Name of ULB	Name of Mandal	Name of Revenue village	R.S.No/T.S.No/Sy.No	Extent of layout (in acres)	Name of Developer	Year of formation	Action taken as per Act provision	Latitude and Longitude	Photograph of Site	Remarks
31			Rangasamudram	917, 926, 927	14.9	AJAMUDDIN AND PARTNERS	2023	Notices served and Roads, Plot Stones removed. Letter addressed to PS to take action on Unauthorised Layout as per APMR&UDA ACT 2016 vide Lr.Roc.No.30/2020/AUDA Dt:05.07.2024.	15.001471, 78.981721		<u>Team Observations:</u> 1) Roads - No 2) Plot Stones - Yes 3) Electrification - No 4) Amenities - No 5) Constructions - No
32			Rangasamudram	953(P), 963(P)	3.12	ABDUL SATTAR	2022	Notices served and Roads, Plot Stones removed Letter addressed to PS to take action on Unauthorised Layout as per APMR&UDA ACT 2016 vide Lr.Roc.No.30/2020/AUDA Dt:05.07.2024.	15.000403, 78.98566		<u>Team Observations:</u> 1) Roads - Yes (Earthen Roads) 2) Plot Stones - Yes 3) Electrification - No 4) Amenities - No 5) Constructions - No
33			Rangasamudram	1008	2.73	Sri. Krishna Reddy	2022	Letter addressed to PS to take action on Unauthorised Layout as per APMR&UDA ACT 2016 vide Lr.Roc.No.30/2020/AUDA Dt:05.07.2024. Notices served and Roads, Plot Stones removed	14.994985, 78.98543		<u>Team Observations:</u> 1) Roads - No 2) Plot Stones - Yes 3) Electrification - No 4) Amenities - No 5) Constructions - No
34			Porumamilla	82, 83, 84	3.42	Ramptula & Sattar	2022	With ref to VC.KUDA Provisional Notice issued Provisional Notice Issued by KUDA Po Notice No: 01/PML/ANUDA/2023 Dated : 06.04.2023.	15.009894, 78.983831		<u>Team Observations:</u> 1) Roads - Yes (Earthen Roads) 2) Plot Stones - Yes 3) Electrification - No 4) Amenities - No 5) Constructions - No
35			Porumamilla	103, 106	5.38	Sri. Gillela Ramana Reddy	2022	Notices served and Roads, Plot Stones removed. With ref to VC.KUDA Provisional Notice & Confirmation Notices issued Provisional Notice Issued by KUDA Po Notice No: 03/PML/PML/ANUDA/2023 Dated : 06.04.2023. Confirmation Notice issued by KUDA CO Notice No:03/PML/PML/ANUDA/2023 Dated : 20.04.2023. Penalty Notice issued Penalty Notice No: 03/PML/PML/ANUDA/2023 Dated : 03.05.2023.	15.008828, 78.979049		<u>Team Observations:</u> 1) Roads - No 2) Plot Stones - Yes 3) Electrification - No 4) Amenities - No 5) Constructions - No
36			Porumamilla	115	3.82	Mahabbob bAsha, Khajavalli	2022	Confirmation Notices issued Provisional Notice Issued by KUDA Po Notice No: 04/PML/PML/ANUDA/2023 Dated : 20.04.2023. Confirmation Notice issued by KUDA CO Notice No:03/PML/PML/ANUDA/2023 Dated : 28.04.2023. Penalty Notice issued Penalty Notice No: 03/PML/PML/ANUDA/2023 Dated : 03.05.2023.	15.011963, 78.979425		<u>Team Observations:</u> 1) Roads - Yes (Gravel Roads) 2) Plot Stones - Yes 3) Electrification - No 4) Amenities - No 5) Constructions - No







Details of Unauthorised Layouts cropped in KUDA Jurisdiction

S.No	Name of ULB	Name of Mandal	Name of Revenue village	R.S.No/T.S.No/Sy.No	Extent of layout (in acres)	Name of Developer	Year of formation	Action taken as per Act provision	Latitude and Longitude	Photograph of Site	Remarks
37			Porumamilla	68, 69	2.66	Jadapolu Byedaiah, Ram Krishna Reddy	2021	With ref to VC,KUDA Provisional Notice & Confirmation Notices issued Provisional Notice Issued by KUDA Po Notice No: 06/PML/PML/ANUDA/2023 Dated : 01.05.2023. Confirmation Notice issued by KUDA CO Notice No:03/PML/PML/ANUDA/2023 Dated : 08.05.2023.	15.006389, 78.983068		<u>Team Observations:</u> 1) Roads - No 2) Plot Stones - Yes 3) Electrification - No 4) Amenities - No 5) Constructions - No
38			Imadapuram	134-1, 134-2, 141	3.93	Venkata Poli Reddy	2023	1. Letter addressed to MRO, Badvel Mandal, to submit the details of Unauthorised Layout falling in his Jurisdiction vide Lr.Roc.No.12/2021/AUDA Dt:19.05.2022 2. Notices issued to the Layout Owner vide Notice No.01/IMDP/BDVL/KUDA/2024 on Dt:01.02.2024, 09.02.2024, 14.02.2024. 3. The Layout Owner paid the penalty amount which was issued by O/o.KUDA for the Unauthorised Layout.	14.693828,79.053304		<u>Team Observations:</u> 1) Roads - Yes (Earthen Roads) 2) Plot Stones - Yes 3) Electrification - No 4) Amenities - No 5) Constructions - No
39			Imadapuram	72, 73	5.66	Sk Jameel Parveen, Tingari Hussain Saheb	2021	1. Letter addressed to MRO, Badvel Mandal, to submit the details of Unauthorised Layout falling in his Jurisdiction vide Lr.Roc.No.12/2021/AUDA Dt:19.05.2022 2. Letter addressed to PS to take action on Unauthorised Layout as per APMR&UDA ACT 2016 vide Lr.Roc.No.30/2020/AUDA Dt:05.07.2024.	14.695794,79.052603		<u>Team Observations:</u> 1) Roads - Yes (Bitumen Roads) 2) Plot Stones - Yes 3) Electrification - No 4) Amenities - No 5) Constructions - No
40		Badvel	Kongalveedu	273-2, 274-1,274-2, 276-1, 276-2, 277-1, 277-2, 277-3	4.5	Marella Krishanaiah	2024	1. Letter addressed to MRO, Badvel Mandal, to submit the details of Unauthorised Layout falling in his Jurisdiction vide Lr.Roc.No.12/2021/AUDA Dt:19.05.2022 2. Notice served to Layout Owner by the PS	14.670635,79.046879		<u>Team Observations:</u> 1) Roads - No 2) Plot Stones - Yes 3) Electrification - No 4) Amenities - No 5) Constructions - No
41			Godugunuru	202, 203, 245	8.31	Marella Krishanaiah	2024	1. Notices issued to the Layout Owner vide Notice No.01/PP/BDVL/KUDA/2024 on Dt:09.01.2024, 17.01.2024, . 2.. Letter addressed to PS to take action on Unauthorised Layout as per APMR&UDA ACT 2016 vide Lr.Roc.No.30/2020/AUDA Dt:05.07.2024. 3. Notice served to Layout Owner by the PS & O/o.KUDA.	14.670533, 79.048782		<u>Team Observations:</u> 1) Roads - Yes (Earthen Roads) 2) Plot Stones - Yes 3) Electrification - No 4) Amenities - No 5) Constructions - No
42			Venkatasettipalli	144,115,117, 133, 135, 137	4.64	Thallpureddy Narasimha Reddy, Varakala Ramanjaneyulu	2021	1. Letter addressed to MRO, Badvel Mandal, to submit the details of Unauthorised Layout falling in his Jurisdiction vide Lr.Roc.No.12/2021/AUDA Dt:19.05.2022 2. Letter addressed to PS to take action on Unauthorised Layout as per APMR&UDA ACT 2016 vide Lr.Roc.No.30/2020/AUDA Dt:05.07.2024.	14.660326, 79.04304		<u>Team Observations:</u> 1) Roads -No 2) Plot Stones - Yes 3) Electrification - No 4) Amenities - No 5) Constructions - No







Details of Unauthorised Layouts cropped in KUDA Jurisdiction

S.No	Name of ULB	Name of Mandal	Name of Revenue village	R.S.No/T.S.No/Sy.No	Extent of layout (in acres)	Name of Developer	Year of formation	Action taken as per Act provision	Latitude and Longitude	Photograph of Site	Remarks
43			Srinivasapuram	124-2C2, 125-2	12.76		2020	1. Letter addressed to MRO, Gopavaram Mandal, to submit the details of Unauthorised Layout falling in his Jurisdiction vide Lr.Roc.No.12/2021/AUDA Dt:19.05.2022 2. Letter addressed to PS to take action on Unauthorised Layout as per APMR&UDA ACT 2016 vide Lr.Roc.No.30/2020/AUDA Dt:05.07.2024.	14.739752, 79.107444		<u>Team Observations:</u> 1) Roads - Yes (CC Roads) 2) Plot Stones - Yes 3) Electrification - No 4) Amenities - No 5) Constructions - No
44			Srinivasapuram	126-2	3.89	Eega Venkata Ramana Reddy	2023	1. Letter addressed to MRO, Gopavaram Mandal, to submit the details of Unauthorised Layout falling in his Jurisdiction vide Lr.Roc.No.12/2021/AUDA Dt:19.05.2022 2. Notices issued to the Layout Owner vide Notice No.01/GPVM/GPVM/ANUDA/UL/2023 on Dt:29.05.2024, 07.06.2023, 16.06.2023. 3. The Layout Owner paid the penalty amount which was issued by O/o.KUDA for the Unauthorised Layout.	14.738222, 79.108622		<u>Team Observations:</u> 1) Roads - Yes (CC Roads) 2) Plot Stones - Yes 3) Electrification - No 4) Amenities - No 5) Constructions - No
45		Gopavaram	Srinivasapuram	1638	4.65		2022	1. Letter addressed to MRO, Gopavaram Mandal, to submit the details of Unauthorised Layout falling in his Jurisdiction vide Lr.Roc.No.12/2021/AUDA Dt:19.05.2022 2. Letter addressed to PS to take action on Unauthorised Layout as per APMR&UDA ACT 2016 vide Lr.Roc.No.30/2020/AUDA Dt:05.07.2024.	14.730355, 79.123011		<u>Team Observations:</u> 1) Roads - No 2) Plot Stones - No 3) Electrification - No 4) Amenities - No 5) Constructions - No
46			Srinivasapuram	1633, 1634, 1635	13.38		2023	1. Letter addressed to MRO, Gopavaram Mandal, to submit the details of Unauthorised Layout falling in his Jurisdiction vide Lr.Roc.No.12/2021/AUDA Dt:19.05.2022 1. Letter addressed to PS to take action on Unauthorised Layout as per APMR&UDA ACT 2016 vide Lr.Roc.No.30/2020/AUDA Dt:05.07.2024.	14.737745, 79.114867		<u>Team Observations:</u> 1) Roads - Yes (Bitumen Roads) 2) Plot Stones - Yes 3) Electrification - No 4) Amenities - No 5) Constructions - No
47			Pedda polukunta	1615	6.03		2021	1. Letter addressed to MRO, Gopavaram Mandal, to submit the details of Unauthorised Layout falling in his Jurisdiction vide Lr.Roc.No.12/2021/AUDA Dt:19.05.2022 2. Letter addressed to PS to take action on Unauthorised Layout as per APMR&UDA ACT 2016 vide Lr.Roc.No.30/2020/AUDA Dt:05.07.2024.	14.703666, 79.15504		<u>Team Observations:</u> 1) Roads - No 2) Plot Stones - Yes 3) Electrification - No 4) Amenities - No 5) Constructions - No
48		B.Kodur	Nill	Nill	Nill	---	Nill	---	Nill	---	---


Details of Unauthorised Layouts cropped in KUDA Jurisdiction

S.No	Name of ULB	Name of Mandal	Name of Revenue village	R.S.No/T.S.No/Sy.No	Extent of layout (in acres)	Name of Developer	Year of formation	Action taken as per Act provision	Latitude and Longitude	Photograph of Site	Remarks
49	Pulivendula	Pulivendula	Pulivendula	483/1	2.61	Komma Shankar Reddy	2023	Action taken on Unauthorised Layout by Serving (Notice : 1 & 2) As per section 82(1), 84 (1), 89(1), 89 (3) & Sub sectio 1& 2 of section 88 of APMR&UDA ACT 2016 & As per APM ACT 1965 Notice 1 issued with Lr.Roc No : 7/1122/PLVD/UL/2023 dt:16.10.2023& Notice 2 issued with Lr.Roc No : 7/1122/PLVD/UL/2023 dt:22.07.2024.	14.432922, 78.222630		filing of Charge sheet for CC is under process
50		Pulivendula	Yerragudipalli	48/5, 36/1	4.77	N Chinna Anki Reddy	2023	Action taken on Unauthorised Layout by Serving (Notice : 1 & 2) As per section 82(1), 84 (1), 89(1), 89 (3) & Sub sectio 1& 2 of section 88 of APMR&UDA ACT 2016 & As per APM ACT 1965,Notice 1 issued with Lr.Roc No : 05/1122/PLVD/UL/2023 dt:13.10.2023 & Notice 2 issued with Lr.Roc No : 05/1122/PLVD/UL/2023 dt:20.10.2023.	14.403644,78.2169444		filing of Charge sheet for CC is under process
51		Pulivendula	Peddarangapuram	140-1	7.45	Sunku Veera	2023	Action taken on Unauthorised Layout by Serving (Notice : 1 & 2) As per section 82(1), 84 (1), 89(1), 89 (3) & Sub sectio 1& 2 of section 88 of APMR&UDA ACT 2016 & As per APM ACT 1965 Notice 1 issued with Lr.Roc No : 08/1122/PLVD/UL/2023 dt:16.10.2023& Notice 2 issued with Lr.Roc No : 08/1122/PLVD/UL/2023 dt:10.11.2023	14.443079, 78.241170		filing of Charge sheet for CC is under process
52		Pulivendula	Peddarangapuram	96	6	G Ravindranath Reddy	2023	Action taken on Unauthorised Layout by Serving (Notice : 1 & 2) As per section 82(1), 84 (1), 89(1), 89 (3) & Sub sectio 1& 2 of section 88 of APMR&UDA ACT 2016 & As per APM ACT 1965,Notice 1 issued with Lr.Roc No : 9/1122/PLVD/UL/2023 dt:16.11.2023 & Notice 2 issued with Lr.Roc No : 9/1122/PLVD/UL/2023 dt:23.11.2023.	14.438224, 78.228896		filing of Charge sheet for CC is under process
53		Pulivendula	Pulivendula	319-2B1	1.35	S Nagabushanam	2023	Action taken on Unauthorised Layout by Serving (Notice : 1 & 2) As per section 82(1), 84 (1), 89(1), 89 (3) & Sub sectio 1& 2 of section 88 of APMR&UDA ACT 2016 & As per APM ACT 1965,Notice 1 issued with Lr.Roc No : 10/1122/PLVD/UL/2023 dt:16.10.2023& Notice 2 issued with Lr.Roc No : 10/1122/PLVD/UL/2023 dt:22.07.2024.	14.411758, 78.210506		filing of Charge sheet for CC is under process
54		Pulivendula	Peddarangapuram	100/2	3.83	P.Hanumantha Rayudu S.Vamshidhar Reddy	2023	Action taken on Unauthorised Layout by Serving (Notice : 1 & 2) As per section 82(1), 84 (1), 89(1), 89 (3) & Sub sectio 1& 2 of section 88 of APMR&UDA ACT 2016 & As per APM ACT 1965,Notice 1 issued with Lr.Roc No : 6/1122/PLVD/UL/2023 dt:13.10.2023& Notice 2 issued with Lr.Roc No : 6/1122/PLVD/UL/2023 dt:16.07.2024.	14.435165,78.230394		filing of Charge sheet for CC is under process







Details of Unauthorised Layouts cropped in KUDA Jurisdiction

S.No	Name of ULB	Name of Mandal	Name of Revenue village	R.S.No/T.S.No/Sy.No	Extent of layout (in acres)	Name of Developer	Year of formation	Action taken as per Act provision	Latitude and Longitude	Photograph of Site	Remarks
55	Municipality	Pulivendula	Yerragudipalli	36/2N1, 36/2N2, 36/3N1, 36/3N2	4.24	Pulleerupu Sambudu Pulleerupu Veera Prasad	2023	Action taken on Unauthorised Layout by Serving (Notice : 1 & 2) As per section 82(1), 84 (1), 89(1), 89 (3) & Sub sectio 1& 2 of section 88 of APMR&UDA ACT 2016 & As per APM ACT 1965,Notice 1 issued with Lr.Roc No : 13/1122/PLVD/UL/2023 dt:06.11.2023 & Notice 2 issued with Lr.Roc No : 13/1122/PLVD/UL/2023 dt:13.11.2023.	14.40195,78.21664167		filing of Charge sheet for CC is under process
56		Pulivendula	Ahobilapuram	38p	2.7	Sangireddy Suryanarayana Reddy	2020	Action taken on Unauthorised Layout by Serving (Notice : 1 & 2) As per section 82(1), 84 (1), 89(1), 89 (3) & Sub sectio 1& 2 of section 88 of APMR&UDA ACT 2016 & As per APM ACT 1965,Notice 1 Lr.Roc No : 01/1122/PLVD/UL/2024 dt:26.04.2024& 2 issued.Lr.Roc No : 01/1122/PLVD/UL/2024 dt:22.07.2024	14.440057, 78.241646		no development activities on ground and covered with jungle & Bushes
57		Pulivendula	Ahobilapuram	83P, 84P	5.3	M Sambasiva Reddy	2023	Action taken on Unauthorised Layout by Serving (Notice : 1 & 2) As per section 82(1), 84 (1), 89(1), 89 (3) & Sub sectio 1& 2 of section 88 of APMR&UDA ACT 2016 & As per APM ACT 1965,Notice 1 issued with Lr.Roc No : 11/1122/PLVD/UL/2023 dt:16.10.2023& Notice-2 issued with Lr.Roc No : 11/1122/PLVD/UL/2023 dt:10.11.2023	14.428799, 78.236365		no development activities on ground and covered with jungle & Bushes
58		Pulivendula	Kachivari palle	24,25	3.5	Rami Reddy	2023	Action taken on Unauthorised Layout by Serving (Notice : 1 & 2) As per section 82(1), 84 (1), 89(1), 89 (3) & Sub sectio 1& 2 of section 88 of APMR&UDA ACT 2016 & As per APM ACT 1965,Notice 1 issued with Lr.Roc No : 14/1122/PLVD/UL/2023 dt:10.11.2023 & Notice 2 issued with Lr.Roc No : 14/1122/PLVD/UL/2023 dt:17.11.2023.	14.426100, 78.246754		filing of Charge sheet for CC is under process
59		Pulivendula	Polepalli	172/1,172-1A,172-1B,172-1C,172-1D,172-1E	8	R Prabhakar Reddy Ankireddy	2024	Action taken on Unauthorised Layout by Serving (Notice : 1 & 2) As per section 82(1), 84 (1), 89(1), 89 (3) & Sub sectio 1& 2 of section 88 of APMR&UDA ACT 2016 & As per APM ACT 1965,Notice 1 issued with Lr.Roc No : 2/1122/PLVD/UL/2024 dt:30.05.2024& Notice 2 issued with Lr.Roc No : 2/1122/PLVD/UL/2024 dt:22.07.2024	14.415183,78.248758		filing of Charge sheet for CC is under process
60		Pulivendula	Polepalli	158/1, 158/2	3.5	Chinna Baludu Shripathi Rama Munemma	2024	Action taken on Unauthorised Layout by Serving (Notice : 1 & 2) As per section 82(1), 84 (1), 89(1), 89 (3) & Sub sectio 1& 2 of section 88 of APMR&UDA ACT 2016 & As per APM ACT 1965,Notice 1 issued with Lr.Roc No : 3/1122/PLVD/UL/2024 dt:30.05.2024& 2 issued with issued.Lr.Roc No : 3/1122/PLVD/UL/2024 dt:22.07.2024.	14.413332,78.248627		filing of Charge sheet for CC is under process







Details of Unauthorised Layouts cropped in KUDA Jurisdiction

S.No	Name of ULB	Name of Mandal	Name of Revenue village	R.S.No/T.S.No/Sy.No	Extent of layout (in acres)	Name of Developer	Year of formation	Action taken as per Act provision	Latitude and Longitude	Photograph of Site	Remarks
61		Thondur	Thondur	347B	3.22		2022	1. With ref to VC, KUDA Letter Lr.Roc No : 30/2020/AUDA dt:05.07.2024 VC,KUDA addressed letter to the PS Thondur GP to take action on Unauthorised Layout by Serving (Notice : 1 & 2) As per section 82(1), 84 (1), 89(1), 89 (3) & Sub sectio 1& 2 of section 88 of APMR&UDA ACT 2016 to the landowners and submit detailed action report as VC, KUDA delegated power to the panchayat secretaries.	14°34'23.5"N 78°16'58.9"E		1. With ref to Govt vide G.Oms No: 443 MAUD Dept Dated :18.12.20217 Gram panchayats empowered to take action on all unauthorised developments, Accordingly VC KUDA Delegated powers to all panchayat secretaries of concerned Gram panchayats which are falling under KUDA Jurisdiction, after taking KUDA Authority Resolution. 2. no development activities on
62		Thondur	Thondur	514B	4.79		2022	1. With ref to VC, KUDA Letter Lr.Roc No : 30/2020/AUDA dt:05.07.2024 VC,KUDA addressed letter to the PS Thondur GP to take action on Unauthorised Layout by Serving (Notice : 1 & 2) As per section 82(1), 84 (1), 89(1), 89 (3) & Sub sectio 1& 2 of section 88 of APMR&UDA ACT 2016 to the landowners and submit detailed action report as VC, KUDA delegated power to the panchayat secretaries.	14°33'57.3"N 78°16'43.3"E		1. With ref to Govt vide G.Oms No: 443 MAUD Dept Dated :18.12.20217 Gram panchayats empowered to take action on all unauthorised developments, Accordingly VC KUDA Delegated powers to all panchayat secretaries of concerned Gram panchayats which are falling under KUDA Jurisdiction, after taking KUDA Authority Resolution. 2. no development activities on
63		Pulivendula	Ragimanupalli	131A, 132A	3.53		2021	1. With ref to VC, KUDA Letter Lr.Roc No : 30/2020/AUDA dt:05.07.2024 VC,KUDA addressed letter to the PS Ragimanupalli GP to take action on Unauthorised Layout by Serving (Notice : 1 & 2) As per section 82(1), 84 (1), 89(1), 89 (3) & Sub sectio 1& 2 of section 88 of APMR&UDA ACT 2016 to the landowners and submit detailed action report as VC, KUDA delegated power to the panchayat secretaries.	14°28'18.36"N 78°13'40.83"E		1. With ref to Govt vide G.Oms No: 443 MAUD Dept Dated :18.12.20217 Gram panchayats empowered to take action on all unauthorised developments, Accordingly VC KUDA Delegated powers to all panchayat secretaries of concerned Gram panchayats which are falling under KUDA Jurisdiction, after taking KUDA Authority Resolution. 2. no development activities on
64		Pulivendula	Ragimanupalli	12, 10A, 8A, 9A, 207, 79, 90A	24.7		2021	1. With ref to VC, KUDA Letter Lr.Roc No : 30/2020/AUDA dt:05.07.2024 VC,KUDA addressed letter to the PS Ragimanupalli GP to take action on Unauthorised Layout by Serving (Notice : 1 & 2) As per section 82(1), 84 (1), 89(1), 89 (3) & Sub sectio 1& 2 of section 88 of APMR&UDA ACT 2016 to the landowners and submit detailed action report as VC, KUDA delegated power to the panchayat secretaries.	14.461092, 78.230787		1. With ref to Govt vide G.Oms No: 443 MAUD Dept Dated :18.12.20217 Gram panchayats empowered to take action on all unauthorised developments, Accordingly VC KUDA Delegated powers to all panchayat secretaries of concerned Gram panchayats which are falling under KUDA Jurisdiction, after taking KUDA Authority Resolution. 2. no development activities on
65			Velpula	9,10,11,12,13,14parts 17,18	31.5	Nazeer bBasha,Ramesh Naidu,C Raju,Mabu Subhan,Gang adhar Reddy,Ganga maheshwar reddy,Prasad,Sreenivas	2021	1. With ref to VC, KUDA Letter Lr.Roc No : 30/2020/AUDA dt:05.07.2024 VC,KUDA addressed letter to the PS Velpula GP to take action on Unauthorised Layout by Serving (Notice : 1 & 2) As per section 82(1), 84 (1), 89(1), 89 (3) & Sub sectio 1& 2 of section 88 of APMR&UDA ACT 2016 to the landowners and submit detailed action report as VC, KUDA delegated power to the panchayat secretaries.	14.384492, 78.253161		1. With ref to Govt vide G.Oms No: 443 MAUD Dept Dated :18.12.20217 Gram panchayats empowered to take action on all unauthorised developments, Accordingly VC KUDA Delegated powers to all panchayat secretaries of concerned Gram panchayats which are falling under KUDA Jurisdiction, after taking KUDA Authority Resolution. 2.no development activities on
66			Velpula	246,249part	7.9	L Siva Shankar Naray ana reddy, L chennamma	2020	1. With ref to VC, KUDA Letter Lr.Roc No : 30/2020/AUDA dt:05.07.2024 VC,KUDA addressed letter to the PS Velpula GP to take action on Unauthorised Layout by Serving (Notice : 1 & 2) As per section 82(1), 84 (1), 89(1), 89 (3) & Sub sectio 1& 2 of section 88 of APMR&UDA ACT 2016 to the landowners and submit detailed action report as VC, KUDA delegated power to the panchayat secretaries.	14.376260, 78.262876		1. With ref to Govt vide G.Oms No: 443 MAUD Dept Dated :18.12.20217 Gram panchayats empowered to take action on all unauthorised developments, Accordingly VC KUDA Delegated powers to all panchayat secretaries of concerned Gram panchayats which are falling under KUDA Jurisdiction, after taking KUDA Authority Resolution. 2.no development activities on




Details of Unauthorised Layouts cropped in KUDA Jurisdiction

S.No	Name of ULB	Name of Mandal	Name of Revenue village	R.S.No/T.S.No/Sy.No	Extent of layout (in acres)	Name of Developer	Year of formation	Action taken as per Act provision	Latitude and Longitude	Photograph of Site	Remarks
67			VEMPALLI	544-1 & 545-1	20.4	Y.V.Satish kumar Reddy	2021	As per APM Act 1965 & APMRUDA ACT 2016, CC filed by KUDA. 1. Notice :01provisional order under section 82-1, 84/1, & 89-1 of APMR&UDA ACT 2016 issued vide 01/VEM/ANUDA/2023 Dt:27.03.2023. 2. Notice :02 Confirmation order under section 89/3 of APMR&UDA ACT 2016 issued vide 01/VEM/ANUDA/2023 Dt:19.04.2023. 3. Penalty Notice Issued under section 01 & sub section 02 of section 88 of APMR&UDA ACT 2016, PO,CO & Penalty imposed by KUDA and also Notice 1 & Notice 2 issued by Panchayat secretary.	14°21'55.18"N/ 78°26'8.47"E		1. With ref to Govt vide G.Oms No: 443 MAUD Dept Dated :18.12.20217 Gram panchayats empowered to take action on all unauthorised developments, Accordingly VC KUDA Deligated powers to all panchayat secretaries of concerned Gram panchayats which are falling under KUDA Jurisdiction, after taking KUDA Authority Resolution. 2.no development activities on ground.
68			VEMPALLI	547-1A	2	Y.V.Satish kumar Reddy	2021	As per APM Act 1965 & APMRUDA ACT 2016, CC filed by KUDA. 1. Notice :01provisional order under section 82-1, 84/1, & 89-1 of APMR&UDA ACT 2016 issued vide 11/VEM/ANUDA/2023 Dt:27.03.2023. 2. Notice :02 Confirmation order under section 89/3 of APMR&UDA ACT 2016 issued vide 11/VEM/ANUDA/2023 Dt:19.04.2023. 3. Penalty Notice Issued under section 01 & sub section 02 of section 88 of APMR&UDA ACT 2016, PO,CO & Penalty imposed by KUDA and also Notice 1 & Notice 2 issued by Panchayat secretary.	14°22'6.25"N/ 78°26'6.03"E		1. With ref to Govt vide G.Oms No: 443 MAUD Dept Dated :18.12.20217 Gram panchayats empowered to take action on all unauthorised developments, Accordingly VC KUDA Deligated powers to all panchayat secretaries of concerned Gram panchayats which are falling under KUDA Jurisdiction, after taking KUDA Authority Resolution. 2.no development activities on ground.
69			VEMPALLI	550-1&2	4.75	S.Sumathi Reddy	2021	As per APM Act 1965 & APMRUDA ACT 2016, CC filed by KUDA. 2. Notice :01provisional order under section 82-1, 84/1, & 89-1 of APMR&UDA ACT 2016 issued vide 08/VEM/ANUDA/2023 Dt:29.03.2023. 3. Notice :02 Confirmation order under section 89/3 of APMR&UDA ACT 2016 issued vide 08/VEM/ANUDA/2023 Dt:19.04.2023. 4. Penalty Notice Issued under section 01 & sub section 02 of section 88 of APMR&UDA ACT 2016, PO,CO & Penalty imposed by KUDA and also Notice 1 & Notice 2 issued by Panchayat secretary.	14°22'4.48"N/ 78°25'59.61"E		1. With ref to Govt vide G.Oms No: 443 MAUD Dept Dated :18.12.20217 Gram panchayats empowered to take action on all unauthorised developments, Accordingly VC KUDA Deligated powers to all panchayat secretaries of concerned Gram panchayats which are falling under KUDA Jurisdiction, after taking KUDA Authority Resolution. 2.no development activities on ground.
70			VEMPALLI	336 N3-N5	1.85	P.Venkata Ramana ,P.Sreenivasulu & P.Ramesh babu	2021	As per APM Act 1965 & APMRUDA ACT 2016, PO,CO & Penalty imposed by KUDA and also Notice 1 & Notice 2 issued by Panchayat secretary. 2. Notice :01provisional order under section 82-1, 84/1, & 89-1 of APMR&UDA ACT 2016 issued vide 03/VEM/ANUDA/2023 Dt:27.03.2023. 3. Notice :02 Confirmation order under section 89/3 of APMR&UDA ACT 2016 issued vide 03/VEM/ANUDA/2023 Dt:19.04.2023. 4. Penalty Notice Issued under section 01 & sub section 02 of section 88 of APMR&UDA ACT 2016, PO,CO & Penalty imposed by KUDA and also Notice 1 & Notice 2 issued by Panchayat secretary.	14°22'13.87"N/ 78°26'5.90"E		1. With ref to Govt vide G.Oms No: 443 MAUD Dept Dated :18.12.20217 Gram panchayats empowered to take action on all unauthorised developments, Accordingly VC KUDA Deligated powers to all panchayat secretaries of concerned Gram panchayats which are falling under KUDA Jurisdiction, after taking KUDA Authority Resolution. 2.no development activities on ground.
71			VEMPALLI	532	2.3		2021	As per APM Act 1965 & APMRUDA ACT 2016, PO,CO & Penalty imposed by KUDA. 2. Notice :01provisional order under section 82-1, 84/1, & 89-1 of APMR&UDA ACT 2016 issued vide 04/VEM/ANUDA/2023 Dt:27.03.2023. 3. Notice :02 Confirmation order under section 89/3 of APMR&UDA ACT 2016 issued vide 04/VEM/ANUDA/2023 Dt:19.04.2023. 4. Penalty Notice Issued under section 01 & sub section 02 of section 88 of APMR&UDA ACT 2016, PO,CO & Penalty imposed by KUDA and also Notice 1 & Notice 2 issued by Panchayat secretary.	14°21'58.06"N/ 78°26'30.01"E		1. With ref to Govt vide G.Oms No: 443 MAUD Dept Dated :18.12.20217 Gram panchayats empowered to take action on all unauthorised developments, Accordingly VC KUDA Deligated powers to all panchayat secretaries of concerned Gram panchayats which are falling under KUDA Jurisdiction, after taking KUDA Authority Resolution. 2.no development activities on ground.
72		VEMPALLI	VEMPALLI	542	3.47		2023	As per APM Act 1965 & APMRUDA ACT 2016, PO,CO & Penalty imposed by KUDA. 2. Notice :01provisional order under section 82-1, 84/1, & 89-1 of APMR&UDA ACT 2016 issued vide 06/VEM/ANUDA/2023 Dt:27.03.2023. 3. Notice :02 Confirmation order under section 89/3 of APMR&UDA ACT 2016 issued vide 06/VEM/ANUDA/2023 Dt:19.04.2023. 4. Penalty Notice Issued under section 01 & sub section 02 of section 88 of APMR&UDA ACT 2016, PO,CO & Penalty imposed by KUDA and also Notice 1 & Notice 2 issued by Panchayat secretary.	14.365689, 78.442926		1. With ref to Govt vide G.Oms No: 443 MAUD Dept Dated :18.12.20217 Gram panchayats empowered to take action on all unauthorised developments, Accordingly VC KUDA Deligated powers to all panchayat secretaries of concerned Gram panchayats which are falling under KUDA Jurisdiction, after taking KUDA Authority Resolution. 2.no development activities on ground.







Details of Unauthorized Layouts cropped in KUDA Jurisdiction

S.No	Name of ULB	Name of Mandal	Name of Revenue village	R.S.No/T.S.No/Sy.No	Extent of layout (in acres)	Name of Developer	Year of formation	Action taken as per Act provision	Latitude and Longitude	Photograph of Site	Remarks
73			VEMPALLI	532 PART	4.4		2021	1. With ref to VC, KUDA Letter Lr.Roc No : 30/2020/AUDA dt:05.07.2024 VC.KUDA addressed letter to the PS Vempalli GP to take action on Unauthorised Layout by Serving (Notice : 1 & 2) As per section 82(1), 84 (1), 89(1), 89 (3) & Sub sectio 1 & 2 of section 88 of APMR&UDA ACT 2016 to the landowners and submit detailed action report as VC, KUDA delegated power to the panchayat secretaries.	14°21'55.64"N/ 78°26'30.27"E		1. With ref to Govt vide G.Oms No: 443 MAUD Dept Dated :18.12.20217 Gram panchayats empowered to take action on all unauthorised developments, Accordingly VC KUDA Delegated powers to all panchayat secretaries of concerned Gram panchayats which are falling under KUDA Jurisdiction, after taking KUDA Authority Resolution. 2.no development activities on ground.
74			VEMPALLI	328, 329	6.75		2023	1. With ref to VC, KUDA Letter Lr.Roc No : 30/2020/AUDA dt:05.07.2024 VC.KUDA addressed letter to the PS Vempalli GP to take action on Unauthorised Layout by Serving (Notice : 1 & 2) As per section 82(1), 84 (1), 89(1), 89 (3) & Sub sectio 1 & 2 of section 88 of APMR&UDA ACT 2016 to the landowners and submit detailed action report as VC, KUDA delegated power to the panchayat secretaries.	14°22'13.13"N/ 78°26'26.10"E		1. With ref to Govt vide G.Oms No: 443 MAUD Dept Dated :18.12.20217 Gram panchayats empowered to take action on all unauthorised developments, Accordingly VC KUDA Delegated powers to all panchayat secretaries of concerned Gram panchayats which are falling under KUDA Jurisdiction, after taking KUDA Authority Resolution.
75			VEMPALLI	274 PART & 276,275 PART	5.66	Sadak Valli,Rafi basha & N.Umadevi	2021	1. With ref to VC, KUDA Letter Lr.Roc No : 30/2020/AUDA dt:05.07.2024 VC.KUDA addressed letter to the PS Vempalli GP to take action on Unauthorised Layout by Serving (Notice : 1 & 2) As per section 82(1), 84 (1), 89(1), 89 (3) & Sub sectio 1 & 2 of section 88 of APMR&UDA ACT 2016 to the landowners and submit detailed action report as VC, KUDA delegated power to the panchayat secretaries.	14°22'15.22"N/ 78°26'40.27"E		1. With ref to Govt vide G.Oms No: 443 MAUD Dept Dated :18.12.20217 Gram panchayats empowered to take action on all unauthorised developments, Accordingly VC KUDA Delegated powers to all panchayat secretaries of concerned Gram panchayats which are falling under KUDA Jurisdiction, after taking KUDA Authority Resolution. 2.no development activities on ground.
76			VEMPALLI	30,31part	6.62	Lomada Thirumala Reddy	2023	As per APM Act 1965 & APMRUDA ACT 2016, PO,CO & Penalty imposed by KUDA. 2. Notice :01provisional order under section 82-1, 84/1, & 89-1 of APMR&UDA ACT 2016 issued vide 12/VEM/ANUDA/2023 Dt:12.12.2023. 3. Notice :02 Confirmation order under section 89/3 of APMR&UDA ACT 2016 issued vide 12/VEM/ANUDA/2023 Dt:23.12.2023. 4. Penalty Notice Issued under section 01 & sub section 02 of section 88 of APMR&UDA ACT 2016, Notice No: 12/VEM/ANUDA/2023 Dt:12.12.2023.	14°22'54.80"N/78°27'50.34"E		1. With ref to Govt vide G.Oms No: 443 MAUD Dept Dated :18.12.20217 Gram panchayats empowered to take action on all unauthorised developments, Accordingly VC KUDA Delegated powers to all panchayat secretaries of concerned Gram panchayats which are falling under KUDA Jurisdiction, after taking KUDA Authority Resolution. 2.no development activities on ground.
77			VEMPALLI	24,25 PARTS	6.1	Y.V.Satish kumar Reddy	2021	1. With ref to VC, KUDA Letter Lr.Roc No : 30/2020/AUDA dt:05.07.2024 VC.KUDA addressed letter to the PS Vempalli GP to take action on Unauthorised Layout by Serving (Notice : 1 & 2) As per section 82(1), 84 (1), 89(1), 89 (3) & Sub sectio 1 & 2 of section 88 of APMR&UDA ACT 2016 to the landowners and submit detailed action report as VC, KUDA delegated power to the panchayat secretaries.	14°22'56.64"N/ 78°27'31.39"E		1. With ref to Govt vide G.Oms No: 443 MAUD Dept Dated :18.12.20217 Gram panchayats empowered to take action on all unauthorised developments, Accordingly VC KUDA Delegated powers to all panchayat secretaries of concerned Gram panchayats which are falling under KUDA Jurisdiction, after taking KUDA Authority Resolution. 2.no development activities on ground.
78			Vellatur	171/2, 176/C, 177	5.17		2022	As per APM Act 1965 & APMRUDA ACT 2016, PO,CO & Penalty imposed by KUDA and also Notice 1 & Notice 2 issued by Panchayat secretary. 2. Notice :01provisional order under section 82-1, 84/1, & 89-1 of APMR&UDA ACT 2016 issued vide 01/IDMDK/DVR/KUDA/UL/2023 Dt:15.04.2024. 3. Notice :02 Confirmation order under section 89/3 of APMR&UDA ACT 2016 issued vide 01/IDMDK/DVR/KUDA/UL/2023 Dt:15.04.2024.	14°27'11.48"N, 78°39'39.93"E		1. With ref to Govt vide G.Oms No: 443 MAUD Dept Dated :18.12.20217 Gram panchayats empowered to take action on all unauthorised developments, Accordingly VC KUDA Delegated powers to all panchayat secretaries of concerned Gram panchayats which are falling under KUDA Jurisdiction, after taking KUDA Authority Resolution. 2.no development activities on ground.







Details of Unauthorised Layouts cropped in KUDA Jurisdiction

S.No	Name of ULB	Name of Mandal	Name of Revenue village	R.S.No/T.S.No/Sy.No	Extent of layout (in acres)	Name of Developer	Year of formation	Action taken as per Act provision	Latitude and Longitude	Photograph of Site	Remarks
79		Pendlimarri	Vellatur	110, 111, 112, 113, 115, 116	11.12		2022	As per APM Act 1965 & APMRUDA ACT 2016, PO,CO & Penalty imposed by KUDA and also Notice 1 & Notice 2 issued by Panchayat secretary. 2. Notice :01provisional order under section 82-1, 84/1, & 89-1 of APMR&UDA ACT 2016 issued vide 03/VEL/PEND/ANUDA/UL/2023 Dt:17.03.2023. 2.1 Notice :01provisional order under section 82-1, 84/1, & 89-1 of APMR&UDA ACT 2016 issued vide 01/DVR//KUDA/UL/2023 Dt:28.06.2024.	14°27'21.57"N, 78°39'44.59"E		1. With ref to Govt vide G.Oms No: 443 MAUD Dept Dated :18.12.20217 Gram panchayats empowered to take action on all unauthorised developments, Accordingly VC KUDA Deligated powers to all panchayat secretaries of concerned Gram panchayats which are falling under KUDA Jursidiction, after taking KUDA Authority Resolution. 2.no development activities on
80			Vellatur	41, 42, 43, 44, 45, 46, 47, 159	18.04		2021	As per APM Act 1965 & APMRUDA ACT 2016, PO,CO & Penalty imposed by KUDA and also Notice 1 & Notice 2 issued by Panchayat secretary. 2.1 Notice :01provisional order under section 82-1, 84/1, & 89-1 of APMR&UDA ACT 2016 issued vide 01/DVR//KUDA/UL/2023 Dt:28.06.2024. 3. Notice :02 Confirmation order under section 89/3 of APMR&UDA ACT 2016 issued vide 01/DVR//KUDA/UL/2023 Dt:05.07.2024.	14°27'22.76"N, 78°39'53.30"E		1. With ref to Govt vide G.Oms No: 443 MAUD Dept Dated :18.12.20217 Gram panchayats empowered to take action on all unauthorised developments, Accordingly VC KUDA Deligated powers to all panchayat secretaries of concerned Gram panchayats which are falling under KUDA Jursidiction, after taking KUDA Authority Resolution.
81		SIMHADRI RAM	Nil								
82		CHAKRAYA PE TA	Nil								
83		LINGALA	Nil								
84	Kadapa Municipal Corporation	Kadapa	PATHA KAADPA	276, 277/1, 278/1, 278/2	2.04	K NEELESH KUMAR	2019	CC FILED	14.498446,78.835389		cc filed







Details of Unauthorized Layouts cropped in KUDA Jurisdiction

S.No	Name of ULB	Name of Mandal	Name of Revenue village	R.S.No/T.S.No/Sy.No	Extent of layout (in acres)	Name of Developer	Year of formation	Action taken as per Act provision	Latitude and Longitude	Photograph of Site	Remarks
85	Kadapa Municipal Corporation	Kadapa	UKKAYAPALLI	1001-1C, 10001/2, 1001-2A, 1001/1, 1001-1A, 1006, 1006-1, 1006-2, 1006-3, 1007, 1007-1, 1007-3, 1086, 1085, 1083	12	Panakala Bala Aswratha Reddy	2019	CC FILED	14.481617,78.861007		CC FILED
86	Kadapa Municipal Corporation	Kadapa	UKKAYAPALLI	1002-2A, 1004/1, 1004/2, 1004/3, 1005, 1006-1, 1006-3, 1007-1, 1007-3, 1008, 1009, 1010	8.89	Menta Subbarayudu	2019	PO notice issued & Endorsed letter for blocking of Registrations to Sub-Registrar office	14.483141,78.860394		No developmental activities on ground (no roads, no stones, covered with bushes.)
87	Kadapa Municipal Corporation	Kadapa	CHINNACHOWK	515/1, 2, 3, 4, 5 516/1, 2 518/1, 2, 3, 4, 5, 6, 7 540/1, 2, 3, 4, 5	3.17	No information Available	2019	Endorsed letter for blocking of Registrations to Sub-Registrar office	14.460537,78.853762		No developmental activities on ground
88	Kadapa Municipal Corporation	Kadapa	MAMILLAPALLI	180/1, 180/2, 180/3	2.2	bache venkata narayana, D Siva sankar, G rama krishnaiah & Mohan krishna	2019	cc filed	14.436885,78.830063		cc filed
89	Kadapa Municipal Corporation	Kadapa	T. RAMACHANDRAPURAM REVENUE	52	2.32	V Sankaraiah	2019	PO notice issued u/s 388 of APMC act 1955 and 82(1),84(1) of APMRUDA act -2016 and no building construction took place	14.5008543, 78.7882161		No transaction observed ,roads are not formed and no construction in layout
90	Kadapa Municipal Corporation	Kadapa	GUDURU	80(PART)	3.3AC	D UMA MAHESWAR, NAGAMAIALAH	2019	CC FILED	14.2908,78.4711		CC road formed and no construction activity observed






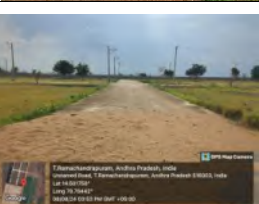
Details of Unauthorised Layouts cropped in KUDA Jurisdiction

S.No	Name of ULB	Name of Mandal	Name of Revenue village	R.S.No/T.S.No/Sy.No	Extent of layout (in acres)	Name of Developer	Year of formation	Action taken as per Act provision	Latitude and Longitude	Photograph of Site	Remarks
91	Kadapa Municipal Corporation	Kadapa	PALAMPALLE	748/3, 748/4, 748/5.	1AC	Devagudi Rohina Begam	2019	PO notice issued u/s 388 of APMC act 1955 and 82(1),84(1) of APMRUDA act -2016 and CO notice issued u/s392(2) of APMC act 1955 and 82(1),84(1) of APMRUDA act 2016	14.5052746, 78.7928282		CC roads, Plot stones, Compound walls are not formed
92	Kadapa Municipal Corporation	Kadapa	T. RAMACHANDRAPURAM	18	1.46 AC	M Karuna Sree	2019	PO notice issued u/s 388 of APMC act 1955 and 82(1),84(1) of APMRUDA act -2016 and CO notice issued u/s392(2) of APMC act 1955 and 82(1),84(1) of APMRUDA act 2016	14.500851, 78.788267		CC road formed and no construction activity observed
93	Kadapa Municipal Corporation	Kadapa	GUDUR	45/B	1.5	Mohan Reddy	2019	CC FILED	14.4951622, 78.7905245		No construction activity, only roads are formed
94	Kadapa Municipal Corporation	Kadapa	GUDUR	163, 164, 165, 166, 168, 169, 170, 171, 172, 173, 174, 175, 176, 180, 182, 183, 184, 185, 186, 187, 188, 189, 190, 191, 233, 234, 235, 237	17	Smt.Madisetty Lakshmi Devi 2. Y.Bala SUBBAIAH 3. Sabira Begum Alis Sabirunnisa 5.Prathap 6. S.Khader Valli	2019	cc filed	14.4893617, 78.8044978		PO and CO notice issued u/s 388 of APMC act 1955 and 82(1),84(1) of APMRUDA act -2016 and Charge Sheet Filed
95	Kadapa Municipal Corporation	Kadapa	GUDUR	98, 99	2	Rama Mohan	2019	PO notice issued u/s 388 of APMC act 1955 and 82(1),84(1) of APMRUDA act -2016 and CO notice issued u/s392(2) of APMC act 1955 and 82(1),84(1) of APMRUDA act 2016 & no building construction took place	14.4922099, 78.7988926		No construction activity, only roads are formed
96	Kadapa Municipal Corporation	Kadapa	PATHA KAADPA	17, 18, 19, 20, 21, 22, 23, 24, 296, 297, 298/1, 298/2, 299	8.69	CHALLA MOHAN REDDY	2020	CC FILED	14.506887, 78.833929		cc filed







Details of Unauthorised Layouts cropped in KUDA Jurisdiction

S.No	Name of ULB	Name of Mandal	Name of Revenue village	R.S.No/T.S.No/Sy.No	Extent of layout (in acres)	Name of Developer	Year of formation	Action taken as per Act provision	Latitude and Longitude	Photograph of Site	Remarks
97	Kadapa Municipal Corporation	Kadapa	PATHA KAADPA	518, 519, 522	2.48	Y SANJEEVA REDDY	2020	CC FILED	14.507614,78.829608		cc filed
98	Kadapa Municipal Corporation	Kadapa	UKKAYAPALLI	599, 614/1A, 614/2	5.68	N Obul Reddy and 2 others	2020	CC filed	14.486472,78.840737		CC FILED
99	Kadapa Municipal Corporation	Kadapa	Putlampalli	13/1, 2A, 2B, 2D, 2E	4.63	1. S.Nageswar Reddy 2. S.Raja Reddy 3. Reddipalli Subba Reddy 4. Bandi Satish kumar Reddy	2020	Endorsed letter for blocking of Registrations to Sub-Registrar office	14.461772,78.851253		No trasactions in igrs.no developmental activities on ground
100	Kadapa Municipal Corporation	Kadapa	KADAPA SHAHAR	40/1, 40/2, 39/A2	2.19	Syed Khaja Mohiddin	2020	CC filed	14.487609,78.818773		cc filed
101	Kadapa Municipal Corporation	Kadapa	Chemmuniyapeta	332, 333, 334, 336, 337	13.95	K upendra, K Jyothi Neeraja	2020	PO notice issued u/s 388 of APMC act 1955 and 82(1),84(1) of APMRUDA act -2016 and CO notice issued u/s392(2) of APMC act 1955 and 82(1),84(1) of APMRUDA act 2016, CC filing under process & no building construction took place	14.452449,78.806264		On ground layout formed in sy no 332,333 in the year 2020 to an extent of 2.30 acres approximately and no building constructions observed.
102	Kadapa Municipal Corporation	Kadapa	Ramarajupalli	92, 93	11.26	N CHANDRAMOULI	2020	PO notice issued u/s 388 of APMC act 1955 and 82(1),84(1) of APMRUDA act -2016 and building construction took place	14.475016,78.799511		constructions take place and plans are taken for construction







Details of Unauthorized Layouts cropped in KUDA Jurisdiction

S.No	Name of ULB	Name of Mandal	Name of Revenue village	R.S.No/T.S.No/Sy.No	Extent of layout (in acres)	Name of Developer	Year of formation	Action taken as per Act provision	Latitude and Longitude	Photograph of Site	Remarks
103	Kadapa Municipal Corporation	Kadapa	GUDURU	280-19(PART)	1AC	Arshad	2020	CC FILED	14.4862243, 78.8085640		CC road was formed
104	Kadapa Municipal Corporation	Kadapa	GUDURU	250, 251, 525, 255, 258, 259, 263, 264, 262	10AC	1.sri sakam Siva sankar 2.yaram chengalvamma 3.shaik Ansar 4.shaik Mohammad Rafi 5.nadimulla Hafizulla 6.Shaik Mohammad shuber 8.k.Raju sekhar reddy 9.S Fayaz	2020	CC FILED	14.490156,78.808059		PO notice issued u/s 388 of APMC act 1955 and 82(1),84(1) of APMRUDA act -2016 and Charge Sheet Filed
105	Kadapa Municipal Corporation	Kadapa	GUDURU	475/C7, 475/C8	1.18AC	RAMANA REDDY	2020	PO notice issued u/s 388 of APMC act 1955 and 82(1),84(1) of APMRUDA act -2016 and CO notice issued u/s392(2) of APMC act 1955 and 82(1),84(1) of APMRUDA act 2016	14.2948,78.4802		CC road formed and no construction activity observed
106	Kadapa Municipal Corporation	Kadapa	GUDURU	474-3,	3.7AC	RAFI	2020	PO notice issued u/s 388 of APMC act 1955 and 82(1),84(1) of APMRUDA act -2016 and CO notice issued u/s392(2) of APMC act 1955 and 82(1),84(1) of APMRUDA act 2016	14.2945,78.4808		CC road formed and no construction activity observed
107	Kadapa Municipal Corporation	Kadapa	CHINNAMACHU PALLI	470	2.0AC	Sk Khadeer Basha	2020	PO notice issued u/s 388 of APMC act 1955 and 82(1),84(1) of APMRUDA act -2016 and CO notice issued u/s392(2) of APMC act 1955 and 82(1),84(1) of APMRUDA act 2016	14.511701, 78.786740		CC road formed and no construction activity observed
108	Kadapa Municipal Corporation	Kadapa	T RAMACHANDRAPURAM	2	5AC	Nagendra Reddy	2020	PO notice issued u/s 388 of APMC act 1955 and 82(1),84(1) of APMRUDA act -2016 and CO notice issued u/s392(2) of APMC act 1955 and 82(1),84(1) of APMRUDA act 2016	14.503216, 78.784359		CC roads and compound wall along with Stones are formed no construction activities observed






Details of Unauthorised Layouts cropped in KUDA Jurisdiction

S.No	Name of ULB	Name of Mandal	Name of Revenue village	R.S.No/T.S.No/Sy.No	Extent of layout (in acres)	Name of Developer	Year of formation	Action taken as per Act provision	Latitude and Longitude	Photograph of Site	Remarks
109	Kadapa Municipal Corporation	Kadapa	CHINNAMACHU PALLI	376, 397, 398, 399	10AC	Hari Kumar Reddy	2020	PO notice issued u/s 388 of APMC act 1955 and 82(1),84(1) of APMRUDA act -2016 and CO notice issued u/s392(2) of APMC act 1955 and 82(1),84(1) of APMRUDA act 2016	14.5260084, 78.7722814		No transaction observed ,roads are not formed and no construction in layout
110	Kadapa Municipal Corporation	Kadapa	GUDUR	147/E/2/A, 147/E/2/B, 147/E/5	5	Zaid	2020	CC FILED	14.4842883, 78.8010686		No construction activity, only roads are formed
111	Kadapa Municipal Corporation	Kadapa	GUDUR	468/7, 468/6, 468/5	2.2	Rama Mohan	2020	PO notice issued u/s 388 of APMC act 1955 and 82(1),84(1) of APMRUDA act -2016 and CO notice issued u/s392(2) of APMC act 1955 and 82(1),84(1) of APMRUDA act 2016 & no building construction took place	14.4940530, 78.7985282		No construction activity, only roads are formed
112	Kadapa Municipal Corporation	Kadapa	UKKAYAPALLI	919, 1028/A-1A, 1028/A-2C, 1028-A2C3B	2.75	Menta Subbarayudu	2021	PO notice issued & Endorsed letter for blocking of Registrations to Sub-Registrar office	14.483327,78.855916		No developmental activities on ground (no roads,no stones,covered with bushes.)
113	Kadapa Municipal Corporation	Kadapa	UKKAYAPALLI	598/B	1	Kommi Ramrajanyulu	2021	CC filed	14.486901,78.839607		CC FILED
114	Kadapa Municipal Corporation	Kadapa	UKKAYAPALLI	622/2	0.87	Talapaneni Vinay Surya	2021	CC filed	14.479160,78.849229		CC FILED







Details of Unauthorised Layouts cropped in KUDA Jurisdiction

S.No	Name of ULB	Name of Mandal	Name of Revenue village	R.S.No/T.S.No/Sy.No	Extent of layout (in acres)	Name of Developer	Year of formation	Action taken as per Act provision	Latitude and Longitude	Photograph of Site	Remarks
115	Kadapa Municipal Corporation	Kadapa	CHINNACHOWK	405/2, 405/3, 405/4, 405/5	12.72	A.Bala Krishna Reddy and B.Subba Reddy	2021	CC filed	14.472831,78.869564		CC FILED
116	Kadapa Municipal Corporation	Kadapa	Utukuru	313, 314, 315/1, 315/2, 315/3, 315/4, Part of 316, 317/1, 317/2, Part of 317/3	4.08	A. LAKSHMI NARAYANAMMA, A. SURENDRANATH, A. RAVINDRANATH	2021	CC Filed	14.450422, 78.823848		CC ROADS, CC DRAINS FORMED, CC FILED
117	Kadapa Municipal Corporation	Kadapa	CHINNACHOWK	284, 285, 286, 287, 314-1, 315, 316, 318/A, 313-A2, 313-A3, 313-A4	4	Dwaraka Developers, Jaragu Narayana Reddy and A.Subramanyam	2021	CC filed	14.477016,78.855305		constructions take place and plans are taken for construction
118	Kadapa Municipal Corporation	Kadapa	CHINNACHOWK	280-1, 281-1, 281-2	3.26	1.Pasupuleti Subaramaiah 2. Bodimani Rama Krishna Reddy 3.Garikapati Vijay Kumar	2021	CC filed	14.477378,78.854886		No developmental activities on ground
119	Kadapa Municipal Corporation	Kadapa	CHINNACHOWK	219-1A2, 219-1B2, 219-3A1	3.85	1.Sanapureddy Sivakoti Reddy 2. Sanapureddy Rama Lingareddy 3. Sanapureddy Murali Krishna Reddy 4. Sanapureddy Srinath Reddy	2021	CC filed	14.474597,78.851211		constructions take place and plans are taken for construction
120	Kadapa Municipal Corporation	Kadapa	MAMILLAPALLI	574-1B(PART), 578(PART)	4	Amar nath reddy	2021	cc filed	14.436078,78.843166		cc filed







Details of Unauthorised Layouts cropped in KUDA Jurisdiction

S.No	Name of ULB	Name of Mandal	Name of Revenue village	R.S.No/T.S.No/Sy.No	Extent of layout (in acres)	Name of Developer	Year of formation	Action taken as per Act provision	Latitude and Longitude	Photograph of Site	Remarks
121	Kadapa Municipal Corporation	Kadapa	MAMILLAPALLI	703/1A(PART)	1.15	Venkata sandeep reddy	2021	cc filed	14.434573,78.847591		cc filed
122	Kadapa Municipal Corporation	Kadapa	VISWANADAPURAM	126, 127, 128, 129, 130/1, part of 130/2, 131/1, 131/2, 132, 133/1, 142, 162-2, 162-3, 162-4, 163, 164, 165	4.86	MARA AMARNATH REDDY, M/S SRUSHTI CONSTRUCTIONS	2021	CC FILED	14.452307, 78.824221		CC FILED
123	Kadapa Municipal Corporation	Kadapa	UTUKURU	671/2A, 875/2B	4.9	Raghavareddy Mani Prasad reddy	2021	CC FILED	14.440823, 78.805932		CC FILED
124	Kadapa Municipal Corporation	Kadapa	UTUKURU	154, 155-1B, 155-2, 156	7.85	kopparthi Jwalapathy Sudhakar reddy	2021	CC filed	14.439554, 78.814515		CC filed
125	Kadapa Municipal Corporation	Kadapa	UTUKURU	339-1, 340, 341, 343-1	1.9	Raghavareddy Kavitha	2021	CC filed	14.447529, 78.823873		CC filed
126	Kadapa Municipal Corporation	Kadapa	UTUKURU	150-1A, 151-2	1.65	Guttureddy Narasimha reddy	2021	CC filed	14.440692, 78.813172		CC filed







Details of Unauthorised Layouts cropped in KUDA Jurisdiction

S.No	Name of ULB	Name of Mandal	Name of Revenue village	R.S.No/T.S.No/Sy.No	Extent of layout (in acres)	Name of Developer	Year of formation	Action taken as per Act provision	Latitude and Longitude	Photograph of Site	Remarks
127	Kadapa Municipal Corporation	Kadapa	Chemmumiyapeta	637/2P	2.1	Amruthavalli sampath kumar, supraja sampath kumar	2021	CC filed	14.456374,78.819509		cc filed
128	Kadapa Municipal Corporation	Kadapa	KADAPA SHAHAR	68/1A2A, 68/1A2B, 68/1C	1.18	Shaik Akbar Ali and Others	2021	CC filed	14.489457,78.817927		cc filed
129	Kadapa Municipal Corporation	Kadapa	Ramrajupalli	105/2, 104	1.8	GOPAL REDDY, SHANKAR REDDY	2021	PO notice issued u/s 388 of APMC act 1955 and 82(1),84(1) of APMRUDA act -2016 and no building construction took place	14.477180,78.803933		site was not divided into plots and no transaction occurs
130	Kadapa Municipal Corporation	Kadapa	Guduru	464-1, 464-3, 465-1	1.38	Andhuri Vara Lakshmi	2021	CC FILED	14.4938498, 78.8001120		No transaction observed ,roads are not formed and no construction in layout
131	Kadapa Municipal Corporation	Kadapa	RUDRABHARATHIPE TA	(38, 41, 42) of Rudharabarathipeta, 469/1, 488(2/A) of Chinnamachupalli	17	Y Subba Reddy	2021	PO notice issued u/s 388 of APMC act 1955 and 82(1),84(1) of APMRUDA act -2016 and no building construction took place	14.5121678, 78.7862309		No transaction observed ,roads are not formed and no construction in layout
132	Kadapa Municipal Corporation	Kadapa	GUDURU	42-1	1.56AC	AHMED HUSSAIN	2021	PO notice issued u/s 388 of APMC act 1955 and 82(1),84(1) of APMRUDA act -2016 and CO notice issued u/s392(2) of APMC act 1955 and 82(1),84(1) of APMRUDA act 2016	14°29'43.78.4729		CC road NOT formed and no construction activity observed



Details of Unauthorised Layouts cropped in KUDA Jurisdiction

S.No	Name of ULB	Name of Mandal	Name of Revenue village	R.S.No/T.S.No/Sy.No	Extent of layout (in acres)	Name of Developer	Year of formation	Action taken as per Act provision	Latitude and Longitude	Photograph of Site	Remarks
133	Kadapa Municipal Corporation	Kadapa	GUDURU	8-1, 43	3 AC	T MALLIKARJUNA	2021	CC FILED	14.4952631, 78.7861501		CC road formed and no construction activity observed
134	Kadapa Municipal Corporation	Kadapa	GUDURU	56-1, 56-2, 56-5, 56-6	1.46 AC	S FAROOK KHAN	2021	CC FILED	14.2935,78.4734		CC road formed and no construction activity observed
135	Kadapa Municipal Corporation	Kadapa	GUDURU	19, 20, 21, 13/B, 22/A	5AC	M Rukminamma	2021	CC FILED	14.497617, 78.797029		Layout Approval file under Shortfall
136	Kadapa Municipal Corporation	Kadapa	PALAMPALLE	748-8P	2AC	D Rohina Begam	2021	PO notice issued u/s 388 of APMC act 1955 and 82(1),84(1) of APMRUDA act -2016 and CO notice issued u/s392(2) of APMC act 1955 and 82(1),84(1) of APMRUDA act 2016	14.505296, 78.792815		CC road was formed No Construction activity observed
137	Kadapa Municipal Corporation	Kadapa	PALAMPALLE	747/9, 748/14	3AC	Shesa Reddy	2021	CC FILED	14.504513, 78.792645		No construction activity, only roads are formed
138	Kadapa Municipal Corporation	Kadapa	Palmeppalli	100, 99, 101/1, 172/1, 172/2, 170, 166, 203/2	7.3	Rachaplli Chandra Sekhar Reddy	2021	CC FILED	14.510288, 78.821884		No construction activity, only roads are formed & Departmentally peg stones are removed






Details of Unauthorised Layouts cropped in KUDA Jurisdiction

S.No	Name of ULB	Name of Mandal	Name of Revenue village	R.S.No/T.S.No/Sy.No	Extent of layout (in acres)	Name of Developer	Year of formation	Action taken as per Act provision	Latitude and Longitude	Photograph of Site	Remarks
139	Kadapa Municipal Corporation	Kadapa	UKKAYAPALLI	662	1.16	Sahaik Masthan and 2 others	2021	CC filed	14.484624,78.846595		CC filed
140	Kadapa Municipal Corporation	Kadapa	UKKAYAPALLI	1105, 1094/1	9.26	Shaiak Nazeer Hussaian and 5 others	2021	CC filed	14.476909,78.865433		CC filed
141	Kadapa Municipal Corporation	Kadapa	UKKAYAPALLI	910, 911	4.47	Talapaneni Venkateswarlu and 3 others	2021	CC filed	14.484651,78.851330		CC filed
142	Kadapa Municipal Corporation	Kadapa	Utukur	751/1, 751/2A, 751/2B, 754/4, 5, 6, 7, 8, 9, 752/1A, 752/1B, 752/2	19.63	Sagabala Pancendra	2021	CC filed	14.419971, 78.805505		CC filed
143	Kadapa Municipal Corporation	Kadapa	Gudur	381(part), 384, 400, 382	1.97	Dasari Seshamma & others	2021	cc filed	14.494571,78.810329		cc filed
144	Kadapa Municipal Corporation	Kadapa	Utukur	63	4	V sreenivasulu reddy	2021	PO notice issued u/s 388 of APMC act 1955 and 82(1),84(1) of APMRUDA act -2016 and CO notice issued u/s392(2) of APMC act 1955 and 82(1),84(1) of APMRUDA act 2016 & no building construction took place	14.449001,78.809291		no transaction observed pertaining to this plots or purchase, no development, no constructions observed







Details of Unauthorized Layouts cropped in KUDA Jurisdiction

S.No	Name of ULB	Name of Mandal	Name of Revenue village	R.S.No/T.S.No/Sy.No	Extent of layout (in acres)	Name of Developer	Year of formation	Action taken as per Act provision	Latitude and Longitude	Photograph of Site	Remarks
145	Kadapa Municipal Corporation	Kadapa	RAMARAJUPALLI	18/2,11	2.3	CN SREENIVASULA REDDY	2021	CC filed	14.467922,78.799583		2 Buildings was constructed with Plan Approval by collecting 14% Open Space Charges, 33% Penalisation Charges, 7% additional Charges.
146	Kadapa Municipal Corporation	Kadapa	UKKAYAPALLI	596 , 595	2.04	N.Obul Reddy & 2 others	2021	CC filed	14.488322,78.840350		CC roads are formed with compound wall
147	Kadapa Municipal Corporation	Kadapa	Utukur	350, 351, 364, 365	4.5	Ragavareddy Kavitha Reddy w/o Ragavareddy Mani Prasad Reddy	2021	CC FILED	14.445753, 78.825182		According to the EC, no transactions have been observed on the CC roads, which have been formed but subsequently demolished. Currently, there is no ongoing construction activity
148	Kadapa Municipal Corporation	Kadapa	Utukur	217/2	1.75	Choutaplle Narasimhulu	2021	CC FILED	14.446777, 78.818437		CC Roads are formed
149	Kadapa Municipal Corporation	Kadapa	Utukur	396	1.9	K. Yella Reddy	2022	CC filed	14.444538,78.825785		CC FILED
150	Kadapa Municipal Corporation	Kadapa	GUDURU	147/E3C, 147/E5	2.5 AC	SAYED KHAJA, SYED BILAL	2022	CC FILED	14.4842990, 78.8010850		CC road formed and no construction activity observed







Details of Unauthorised Layouts cropped in KUDA Jurisdiction

S.No	Name of ULB	Name of Mandal	Name of Revenue village	R.S.No/T.S.No/Sy.No	Extent of layout (in acres)	Name of Developer	Year of formation	Action taken as per Act provision	Latitude and Longitude	Photograph of Site	Remarks
151	Kadapa Municipal Corporation	Kadapa	UKKAYAPALLI	674, 681	2.76	Dadiboina Lokesh	2022	CC filed	14.482530,78.846912		CC filed
152	Kadapa Municipal Corporation	Kadapa	Utukur	563, 564	5.63	Sangareddy Mahendra Reddy	2022	CC filed	14.436877,78.820270		CC filed
153	Kadapa Municipal Corporation	Kadapa	Gudur	381, 382/2, 382/2A, 382/2B, 383/1, 383/2, 378	6	Panjagala Prasad & others	2022	cc filed	14.495389,78.808939		cc filed
154	Kadapa Municipal Corporation	Kadapa	Gudur	395, 396	2.5	Hussain Peera & others	2022	cc filed	14.493322,78.812243		cc filed
155	Kadapa Municipal Corporation	Kadapa	mamillapalli	569,575	9	narasimha reddy	2022	CC filed	14.435548,78.843832		internal road and plot stones are distrubed departmentally during formation and CC filed
156	Kadapa Municipal Corporation	Kadapa	mamillapalli	60	3.99	ram omkar reddy, Lakshmi Narayana Reddy, Roshi reddy	2022	CC filed	14.446734,78.835210		CC filed







Details of Unauthorised Layouts cropped in KUDA Jurisdiction

S.No	Name of ULB	Name of Mandal	Name of Revenue village	R.S.No/T.S.No/Sy.No	Extent of layout (in acres)	Name of Developer	Year of formation	Action taken as per Act provision	Latitude and Longitude	Photograph of Site	Remarks
157	Kadapa Municipal Corporation	Kadapa	UKKAYAPALLI	668 , 667	4.13	Dadiboina Lokesh	2022	CC filed	14.482498,78.846636		CC roads formed ,no transactions were observed , PO,CO notices were issued for the ongoing buildings, CC filed for the UC layout, plot stones were destroyed.
158	Kadapa Municipal Corporation	Kadapa	UKKAYAPALLI	937,938,939,940,941,942,965,963,968,964	8.4	P. Sreedevi & P.Nageswar Rao	2022	CC filed	14.487463,78.854186		CC roads formed, CC filed for the Layout, plot stones were destroyed.
159	Kadapa Municipal Corporation	Kadapa	pathakadapa	1223,1224/1,1226/3	5.62	BV SUMAN	2022	CC FILED	14.512985,78.842432		Po Notice and Co notice issued peg stones were distributed departmentally
160	Kadapa Municipal Corporation	Kadapa	Chinmachupalli	438, 437, 604, 439, 443, 440, 442, 435 and 605	16.5	SUDHKAR REDDY	2022	CC FILED	14.3122,78.4713		CC roads are formed with compound wall. 3 unauthorized constructions identified PO and CO notices issued
161	Kadapa Municipal Corporation	Kadapa	Utukur	582	1.07	Guttureddy Venkata Krishna reddy, Guttureddy Chandras Reddy, Guttureddy Poorvika, Guttureddy Karunya	2022	CC FILED	14.438129, 78.826428		CC Roads are formed & No transactions has been observed as per the EC. Agriculture activity is going on.
162	Kadapa Municipal Corporation	Kadapa	mamillapalli	701/1,701/2	7.36	S subba Reddy	2023	1013/0002/LP/KAD/2024 TLP under process	14.434889,78.849145		no transctions are observed and TLP under process








Details of Unauthorised Layouts cropped in KUDA Jurisdiction

S.No	Name of ULB	Name of Mandal	Name of Revenue village	R.S.No/T.S.No/Sy.No	Extent of layout (in acres)	Name of Developer	Year of formation	Action taken as per Act provision	Latitude and Longitude	Photograph of Site	Remarks
163	Kadapa Municipal Corporation	Kadapa	mamillapalli	597/3	2.5	jiyauddin khan	2023	CC filed	14.440436,78.841155		internal road and plot stones are distrubed departmentaly during formation and endorsed a letter to SRO office for blocking of Registrations , CC filed
164	Kadapa Municipal Corporation	Kadapa	Chinnachowk	424/4C	4.2	M/s Sree Balaji Developers A.Bala Krishna Reddy & 3 others	2023	CC filed	14.461150,78.871064		Land Conversion from Agriculture to Non-Agriculture was completed. 7 Buildings was constructed with Plan Approval by collecting 14% Open Space Charges, 33% Penalisation Charges, 7% additional Charges and CC filed for Layout
165	Kadapa Municipal Corporation	Kadapa	Chemmuniyapeta	315, 316, 317, 318	2.1	MADHU	2023	Compound wall disturbed on 6 may 2023	14.453166, 78.807885		no tranctions observed pertaining to purchase /sales,no development activities, & no building construction observed
166	Kadapa Municipal Corporation	Kadapa	UKKAYAPALLI	711/2,712/1B2,712/2B 2,713/2A,714/3A	4.36	Feswa Developers	2023	CC filed	14.495723,78.845639		Katcha Roads formed , Compund Wall Constructed.Plot stones were destroyed in the layout
167	Kadapa Municipal Corporation	Kadapa	Mamillapalli	192, 193	2.5	J. Subba Reddy	2023	CC filed	14.44316,78.828487		CC roads and drains formed. CC filed for the unauthorised layout.
168	Kadapa Municipal Corporation	Kadapa	Mamillapalli	71/10	4.7	Sanivarapu sankar reddy	2024	CC filed	14.450176, 78.839276		CC roads formed ,no transactions were observed , PO,CO notices were issued for the ongoing buildings. CC filed for the UC layout, plot stones were destroyed.

Details of Unauthorised Layouts cropped in KUDA Jurisdiction

S.No	Name of ULB	Name of Mandal	Name of Revenue village	R.S.No/T.S.No/Sy.No	Extent of layout (in acres)	Name of Developer	Year of formation	Action taken as per Act provision	Latitude and Longitude	Photograph of Site	Remarks
169	Kadapa Municipal Corporation	Kadapa	Viswanadapuram, Utukuru	235/3, 236 & 78(P)	2.5	G Akhila Reddy, G Ajay Teja Reddy, M Sravani, M Subba Reddy, K Khaja Hussain,	2024	CC Filed	14.454368, 78.818548		Katcha Roads formed , Compound Wall Constructed.
170	Kadapa Municipal Corporation	Kadapa	Palempalli	534-5A	1.6	A Chandra Babu	2024	CC FILED	14°30'24.9"N 78°48'44.8"E		CC Roads are formed & No transactions has been observed as per the EC
171	Kadapa Municipal Corporation	Kadapa	Putlampalli	12/1,12-2,12/3B,106,10-2	7.43	A SUBBANARASAYYA AND C KRISHNAVENI	2024	CC FILED	14.461389, 78.849748		CC roads and drains were laid, boundary wall is under construction,not even single plot was saled in the layout. The work was stopped and plot poles was destroyed on 11/07/2024.
172	Kadapa Municipal Corporation	Kadapa	Ukkayapalli	267	6	K MAHENDRANATHA REDDY	2024	CC FILED	14.50291,78.847257		INTERNAL ROADS ARE FORMED DEPARTMENTAALY ROADS WERE DISTRUBED AND STOPPED THE WORK NO PLOTS ARE DIVIDED
173	CHINTAKOMMA DINNE	BUGGALETI PALLI	40- 4, 5, 6 ; 41- 2, 3 5 & 43	20	2021	14.416686, 78.803419	1. Letter addressed to MRO, CK Dinne Mandal, to submit the details of Unauthorised Layout falling in his Jurisdiction vide Lr.Roc.No.12/2021/AUDA Dt:19.05.2022 2. VC, KUDA instructed PS, Buggaletipalli by addressing a Letter Lr.Roc.No.50/2022/ANUDA Dt:28.06.2022 to stop further action and remove Unauthorised developments and initiated action as per provision of 82(1), 84(1) of APMRUDA ACT 2016. 3. VC, KUDA informed Assistant Engineer, APSPDCL, Operations, Moolavanka, CK Dinne Mandal, YSR District not to give/issue any permission for erecton of electrical poles as well asa Electrical connections for the Unauthorised Layouts until the Layouts are get authorised/approval Lr.Roc.No./2022/ANUDA Dt:06.07.2022 4. VC, KUDA addressed a letter to RDO, Kadapa and requested to give instruction to MRO, CK DINNE Mandal for issuing of notices and imposing penalty to all Unauthorised Layouts without land conversion cropped in his jurisdiction vide Lr.Roc.No.30/2020/AUDA Dt:13.10.2022. 5. VC, KUDA Letter addressed to PS to take action on Unauthorised Layout as per APMR&UDA ACT 2016 vide Lr.Roc.No.30/2020/AUDA Dt:05.07.2024. 6. PO, CO, Penalty Notices submitted to PS by O/o KUDA vide Notice No. 01/BGP/CKD/ANUDA/2023 and instructed PS to serve this notices to the Land Owner.		inspected and observed that the layout formed with C.C roads with drains and boundary demarked with compound wall and plotes divided with stones.its found that there is no buildings are in under construction in existing ground.H.T lines passing through existing layout		
174	CHINTAKOMMA DINNE	BUGGALETI PALLI	11- 6, 7, 8, 9, 10, 11	5.7	2020	14.423537, 78.802195	1. Letter addressed to MRO, CK Dinne Mandal, to submit the details of Unauthorised Layout falling in his Jurisdiction vide Lr.Roc.No.12/2021/AUDA Dt:19.05.2022 2. VC, KUDA addressed a letter to RDO, Kadapa and requested to give instruction to MRO, CK DINNE Mandal for issuing of notices and imposing penalty to all Unauthorised Layouts without land conversion cropped in his jurisdiction vide Lr.Roc.No.30/2020/AUDA Dt:13.10.2022. 3. VC, KUDA Letter addressed to PS to take action on Unauthorised Layout as per APMR&UDA ACT 2016 vide Lr.Roc.No.30/2020/AUDA Dt:05.07.2024.		inspected and observed that the layout formed with kachcha roads and boundary demarked with iron fencing and plotes divided with stones.its found that there is 3 buildings are in under construction in existing ground.		

Details of Unautorised Layouts cropped in KUDA Jurisidiction

S.No	Name of ULB	Name of Mandal	Name of Revenue village	R.S.No/T.S.No/Sy.No	Extent of layout (in acres)	Name of Developer	Year of formation	Action taken as per Act provision	Latitude and Longitude	Photograph of Site	Remarks
175		CHINTAKOMM A DINNE	BUGGALETI PALLI	5,4	2.33		2020	14.427525, 78.802165			inspected and observed that the layout formed with C.C roads with drains and boundary demarked with iron fencing and plotes divided with stones.it's found that there is no buildings are in under construction in existing ground.
176		CHINTAKOMM A DINNE	BUGGALETI PALLI	2-3A	4.2		2021	14.429571, 78.802552			inspected and observed that the layout C.C roads formed and plotes divided with stones and boundaries demarked with compound wall and electrification completed and no construction activity on going on field.
177		CHINTAKOMM A DINNE	CHINTAKOMMA DINNE	1221 & 1223	4.5		2021	14.430880, 78.801425			inspected and observed that the layout formed with C.C roads and plotes divided with stones and boundaries demarked with compound wall and electrification completed and no construction activity on going on existing ground.
178		CHINTAKOMM A DINNE	CHINTAKOMMA DINNE	868	1.5		2021	14.442476, 78.804102			inspected and observed that the layout formed with C.C roads with drains and plotes divided with stones and boundaries demarked with compound wall and electrification completed and its found that there is 14 buildings are in under construction in existing ground.
179		CHINTAKOMM A DINNE	CHINTAKOMMA DINNE	771, 772, 773, 775	2		2020	14.445150, 78.796858			inspected and observed that the layout formed with kachha roads and boundary NOT demarked with compound wall and plotes divided with stones.it's found that there is NO buildings are in under construction in existing ground.there is no development activitys found in existing ground.
180		CHINTAKOMM A DINNE	CHINTAKOMMA DINNE	786(P)	1.05		2020	14.446873, 78.799254			inspected and observed that the layout formed with kachha roads and boundary NOT demarked with compound wall and plotes divided with stones.it's found that there is NO buildings are in under construction in existing ground.there is no development activitys found in existing ground.
181		CHINTAKOMM A DINNE	PABBAPURAM	124	5.17		2020	14.461470, 78.788633			inspected and observed that the layout formed with C.C roads with drains and boundary demarked with compound wall and plotes divided with stones.there is no building activity found on existing ground.layout is fully developed layout

Details of Unauthorised Layouts cropped in KUDA Jurisdiction

S.No	Name of ULB	Name of Mandal	Name of Revenue village	R.S.No/T.S.No/Sy.No	Extent of layout (in acres)	Name of Developer	Year of formation	Action taken as per Act provision	Latitude and Longitude	Photograph of Site	Remarks
182		CHINTAKOMM A DINNE	PABBAPURAM	126, 127, 128	5.75		2021	14.462206, 78.790475			inspected and observed that the layout formed with kachha roads and boundary NOT demarked with compound wall and plotes divided with stones.its found that there is NO buildings are in under construction in existing ground.there is no development activities found in existing ground.
183		CHINTAKOMM A DINNE	PABBAPURAM	35/1, 35/2, 35/3, 37/1, 38/1, 38/2	20		2021	14.469034, 78.788107			inspected and observed that the layout formed with C.C roads with drains and boundary demarked with compound wall and plotes divided with stones.its found that there is 3 buildings are in under construction in existing ground.well developed layout.
184		CHINTAKOMM A DINNE	PABBAPURAM	23	2.33		2021	14.471722, 78.781661			inspected and observed that the layout formed with C.C roads with drains and boundary demarked with compound wall and plotes divided with stones,there is no building activity found on existing ground.
185		CHINTAKOMM A DINNE	PABBAPURAM	23	4.29		2021	14.472688, 78.781607			inspected and observed that the layout formed with C.C roads with drains and boundary demarked with compound wall and plotes divided with stones,there is no building activity found on existing ground.
186		CHINTAKOMM A DINNE	PABBAPURAM	25, 26	6.12		2021	14.472522, 78.783002			inspected and observed that the layout formed with C.C roads with drains and boundary demarked with compound wall and plotes divided with stones.its found that there is 4 buildings are in under construction in existing ground.
187		CHINTAKOMM A DINNE	PABBAPURAM	6	16.82		2020	14.473758, 78.778861			inspected and observed that the layout formed with C.C roads with drains and boundary demarked with compound wall and plotes divided with stones,there is no building activity found on existing ground.

Details of Unauthorised Layouts cropped in KUDA Jurisdiction

S.No	Name of ULB	Name of Mandal	Name of Revenue village	R.S.No/T.S.No/Sy.No	Extent of layout (in acres)	Name of Developer	Year of formation	Action taken as per Act provision	Latitude and Longitude	Photograph of Site	Remarks
188		CHINTAKOMM A DINNE	THADIGOTLA	258	8.9		2020	14.474058, 78.773171	1. Letter addressed to MRO, CK Dinne Mandal, to submit the details of Unauthorised Layout falling in his Jurisdiction vide Lr.Roc.No.12/2021/AUDA Dt:19.05.2022 2. VC, KUDA addressed a letter to RDO, Kadapa and requested to give instruction to MRO, CK DINNE Mandal for issuing of notices and imposing penalty to all Unauthorised Layouts without land conversion cropped in his jurisdiction vide Lr.Roc.No.30/2020/AUDA Dt:13.10.2022. 3. VC, KUDA Letter addressed to PS to take action on Unauthorised Layout as per APMR&UDA ACT 2016 vide Lr.Roc.No.30/2020/AUDA Dt:05.07.2024.		inspected and observed that the layout formed with C.C roads with drains and boundary demarked with compound wall and plotes divided with stones,its found that there is 5 buildings are in under construction in existing ground.
189		CHINTAKOMM A DINNE	THADIGOTLA	255	2.83		2022	14.469167, 78.769451	1. Letter addressed to MRO, CK Dinne Mandal, to submit the details of Unauthorised Layout falling in his Jurisdiction vide Lr.Roc.No.12/2021/AUDA Dt:19.05.2022 2. VC, KUDA addressed a letter to RDO, Kadapa and requested to give instruction to MRO, CK DINNE Mandal for issuing of notices and imposing penalty to all Unauthorised Layouts without land conversion cropped in his jurisdiction vide Lr.Roc.No.30/2020/AUDA Dt:13.10.2022. 3. VC, KUDA Letter addressed to PS to take action on Unauthorised Layout as per APMR&UDA ACT 2016 vide Lr.Roc.No.30/2020/AUDA Dt:05.07.2024.		inspected and observed that the layout formed with kachha roads with drains and boundary demarked with iron fencing and plotes divided with stones,there is no building activity found on existing ground.
190		CHINTAKOMM A DINNE	THADIGOTLA	294	13.7		2021	14.468821,78.767854.	1. Letter addressed to MRO, CK Dinne Mandal, to submit the details of Unauthorised Layout falling in his Jurisdiction vide Lr.Roc.No.12/2021/AUDA Dt:19.05.2022 2. VC, KUDA addressed a letter to RDO, Kadapa and requested to give instruction to MRO, CK DINNE Mandal for issuing of notices and imposing penalty to all Unauthorised Layouts without land conversion cropped in his jurisdiction vide Lr.Roc.No.30/2020/AUDA Dt:13.10.2022. 3. VC, KUDA Letter addressed to PS to take action on Unauthorised Layout as per APMR&UDA ACT 2016 vide Lr.Roc.No.30/2020/AUDA Dt:05.07.2024.		inspected and observed that the layout formed with C.C roads with drains and boundary demarked with compound wall and plotes divided with stones,its found that there is 2 buildings are in under construction in existing ground.
191		CHINTAKOMM A DINNE	THADIGOTLA	233, 234	10		2022	14.469467, 78.763628	1. Letter addressed to MRO, CK Dinne Mandal, to submit the details of Unauthorised Layout falling in his Jurisdiction vide Lr.Roc.No.12/2021/AUDA Dt:19.05.2022 2. VC, KUDA addressed a letter to RDO, Kadapa and requested to give instruction to MRO, CK DINNE Mandal for issuing of notices and imposing penalty to all Unauthorised Layouts without land conversion cropped in his jurisdiction vide Lr.Roc.No.30/2020/AUDA Dt:13.10.2022. 3. VC, KUDA Letter addressed to PS to take action on Unauthorised Layout as per APMR&UDA ACT 2016 vide Lr.Roc.No.30/2020/AUDA Dt:05.07.2024.		inspected and observed that the layout formed with kachha roads and boundary demarked with compound wall and plotes divided with stones,its found that there is no buildings are in under construction in existing ground.
192		CHINTAKOMM A DINNE	THADIGOTLA	235, 223, 224, 225	11.8		2022	14.469765, 78.762256	1. Letter addressed to MRO, CK Dinne Mandal, to submit the details of Unauthorised Layout falling in his Jurisdiction vide Lr.Roc.No.12/2021/AUDA Dt:19.05.2022 2. VC, KUDA addressed a letter to RDO, Kadapa and requested to give instruction to MRO, CK DINNE Mandal for issuing of notices and imposing penalty to all Unauthorised Layouts without land conversion cropped in his jurisdiction vide Lr.Roc.No.30/2020/AUDA Dt:13.10.2022. 3. VC, KUDA Letter addressed to PS to take action on Unauthorised Layout as per APMR&UDA ACT 2016 vide Lr.Roc.No.30/2020/AUDA Dt:05.07.2024. 4. PO, CO Notices served to the Land Owner by O/o.KUDA vide Notice No.03/TGT/CKD/ANUDA/2023.		inspected and observed that the layout formed with kachha roads and boundary demarked with compound wall and plotes divided with stones,its found that there is no buildings are in under construction in existing ground.
193		CHINTAKOMM A DINNE	THADIGOTLA	254, 255	7.2		2021	14.467808, 78.769083	1. Letter addressed to MRO, CK Dinne Mandal, to submit the details of Unauthorised Layout falling in his Jurisdiction vide Lr.Roc.No.12/2021/AUDA Dt:19.05.2022 2. VC, KUDA addressed a letter to RDO, Kadapa and requested to give instruction to MRO, CK DINNE Mandal for issuing of notices and imposing penalty to all Unauthorised Layouts without land conversion cropped in his jurisdiction vide Lr.Roc.No.30/2020/AUDA Dt:13.10.2022. 3. VC, KUDA Letter addressed to PS to take action on Unauthorised Layout as per APMR&UDA ACT 2016 vide Lr.Roc.No.30/2020/AUDA Dt:05.07.2024.		inspected and observed that the layout formed with kachha roads and boundary demarked with compound wall and plotes divided with stones,its found that there is no buildings are in under construction in existing ground.


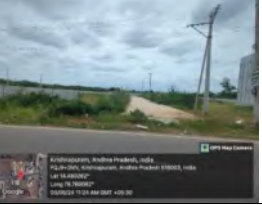

Details of Unautorised Layouts cropped in KUDA Jurisidiction

S.No	Name of ULB	Name of Mandal	Name of Revenue village	R.S.No/T.S.No/Sy.No	Extent of layout (in acres)	Name of Developer	Year of formation	Action taken as per Act provision	Latitude and Longitude	Photograph of Site	Remarks
194		CHINTAKOMM A DINNE	PABBAPURAM	91, 92	31.2		2021	14.465655, 78.769480			inspected and observed that the layout formed with C.C roads with drains and boundary demarked with compound wall and plotes divided with stones.its found that there is 1 buildings are in under construction in existing ground.
195		CHINTAKOMM A DINNE	THADIGOTLA	266 (P)	3.9		2022	14.477731, 78.769513			inspected and observed that the layout formed with C.C roads and boundary demarked with compound wall and plotes not divided with stones.its found that there is no buildings are in under construction in existing ground.
196		CHINTAKOMM A DINNE	KOPPARTHI	605	2.6		2021	14.474195, 78.740578			inspected and observed that the layout formed with kachha roads with drains and boundary demarked with compound wall and plotes divided with stones.its found that there is no buildings are in under construction in existing ground.
197		CHINTAKOMM A DINNE	KOPPARTHI	603, 604	7.2		2021	14.472689, 78.741393			inspected and observed that the layout formed with C.C roads with drains and boundary demarked with compound wall and plotes divided with stones.its found that there is no buildings are in under construction in existing ground.
198		CHINTAKOMM A DINNE	KOPPARTHI	621, 622, 623	15		2022	14.480681, 78.772827			inspected and observed that the layout formed with kachha roads with drains and boundary demarked with compound wall and plotes divided with stones.its found that there is no buildings are in under construction in existing ground.
199		CHINTAKOMM A DINNE	KOPPARTHI	643	4.7		2021	14.476075, 78.731555			inspected and observed that the layout formed with kachha roads with drains and boundary demarked with compound wall and plotes divided with stones.its found that there is no buildings are in under construction in existing ground.

Details of Unauthorised Layouts cropped in KUDA Jurisdiction

S.No	Name of ULB	Name of Mandal	Name of Revenue village	R.S.No/T.S.No/Sy.No	Extent of layout (in acres)	Name of Developer	Year of formation	Action taken as per Act provision	Latitude and Longitude	Photograph of Site	Remarks
200		CHINTAKOMM A DINNE	KOPPARTHI	642	2.6		2021	14.475836, 78.730428	1. Letter addressed to MRO, CK Dinne Mandal, to submit the details of Unauthorised Layout falling in his Jurisdiction vide Lr.Roc.No.12/2021/AUDA Dt:19.05.2022. 2. VC, KUDA addressed a letter to RDO, Kadapa and requested to give instruction to MRO, CK DINNE Mandal for issuing of notices and imposing penalty to all Unauthorised Layouts without land conversion cropped in his jurisdiction vide Lr.Roc.No.30/2020/AUDA Dt:13.10.2022. 3. VC, KUDA Letter addressed to PS to take action on Unauthorised Layout as per APMR&UDA ACT 2016 vide Lr.Roc.No.30/2020/AUDA Dt:05.07.2024.		inspected and observed that the layout formed with kachha roads with drains and boundary demarked with compound wall and plotes divided with stones.its found that there is no buildings are in under construction in existing ground.
201		CHINTAKOMM A DINNE	KOPPARTHI	643, 637	2.4		2022	14.474864, 78.731521	1. Letter addressed to MRO, CK Dinne Mandal, to submit the details of Unauthorised Layout falling in his Jurisdiction vide Lr.Roc.No.12/2021/AUDA Dt:19.05.2022. 2. VC, KUDA addressed a letter to RDO, Kadapa and requested to give instruction to MRO, CK DINNE Mandal for issuing of notices and imposing penalty to all Unauthorised Layouts without land conversion cropped in his jurisdiction vide Lr.Roc.No.30/2020/AUDA Dt:13.10.2022. 3. VC, KUDA Letter addressed to PS to take action on Unauthorised Layout as per APMR&UDA ACT 2016 vide Lr.Roc.No.30/2020/AUDA Dt:05.07.2024.		inspected and observed that the layout formed with kachha roads with drains and boundary demarked with compound wall and plotes divided with stones.its found that there is no buildings are in under construction in existing ground.
202		CHINTAKOMM A DINNE	KOPPARTHI	676/B, 677/B, 678/B, 667 (P)	17		2021	14.478941, 78.721701	1. Letter addressed to MRO, CK Dinne Mandal, to submit the details of Unauthorised Layout falling in his Jurisdiction vide Lr.Roc.No.12/2021/AUDA Dt:19.05.2022. 2. VC, KUDA addressed a letter to RDO, Kadapa and requested to give instruction to MRO, CK DINNE Mandal for issuing of notices and imposing penalty to all Unauthorised Layouts without land conversion cropped in his jurisdiction vide Lr.Roc.No.30/2020/AUDA Dt:13.10.2022. 3. VC, KUDA Letter addressed to PS to take action on Unauthorised Layout as per APMR&UDA ACT 2016 vide Lr.Roc.No.30/2020/AUDA Dt:05.07.2024. 4. PO, CO Notices served to the Land Owner by O/o.KUDA vide Notice No.02/KOP/CKD/ANUDA/2023 on Dt:05.05.2023, 17.05.2023.		inspected and observed that the layout formed with C.C roads with drains and boundary demarked with compound wall and plotes divided with stones.its found that there is 2 buildings are in under construction in existing ground.
203		CHINTAKOMM A DINNE	KOPPARTHI	610, 611, 612	9.7		2022	14.476740, 78.742926	1. Letter addressed to MRO, CK Dinne Mandal, to submit the details of Unauthorised Layout falling in his Jurisdiction vide Lr.Roc.No.12/2021/AUDA Dt:19.05.2022. 2. VC, KUDA addressed a letter to RDO, Kadapa and requested to give instruction to MRO, CK DINNE Mandal for issuing of notices and imposing penalty to all Unauthorised Layouts without land conversion cropped in his jurisdiction vide Lr.Roc.No.30/2020/AUDA Dt:13.10.2022. 3. VC, KUDA Letter addressed to PS to take action on Unauthorised Layout as per APMR&UDA ACT 2016 vide Lr.Roc.No.30/2020/AUDA Dt:05.07.2024. 4. PO Notices served to the Land Owner by O/o.KUDA vide Notice No.03/KOP/CKD/ANUDA/2023.		inspected and observed that the layout formed with kachha roads with drains and boundary not demarked with compound wall and plotes divided with stones.its found that there is no buildings are in under construction in existing ground.
204		CHINTAKOMM A DINNE	KOPPARTHI	159, 160, 161, 164, 165, 166, 167	6.5		2020	14.477684, 78.746249	1. Letter addressed to MRO, CK Dinne Mandal, to submit the details of Unauthorised Layout falling in his Jurisdiction vide Lr.Roc.No.12/2021/AUDA Dt:19.05.2022. 2. VC, KUDA addressed a letter to RDO, Kadapa and requested to give instruction to MRO, CK DINNE Mandal for issuing of notices and imposing penalty to all Unauthorised Layouts without land conversion cropped in his jurisdiction vide Lr.Roc.No.30/2020/AUDA Dt:13.10.2022. 3. VC, KUDA Letter addressed to PS to take action on Unauthorised Layout as per APMR&UDA ACT 2016 vide Lr.Roc.No.30/2020/AUDA Dt:05.07.2024. 4. PO, CO Notices served to the Land Owner BY O/o.KUDA vide Notice No.01/KOP/CKD/ANUDA/2023 on 03.05.2023, 17.05.2023 5. Notice Board erected at the Layout site by O/o.KUDA.		inspected and observed that the layout formed with C.C roads with drains and boundary demarked with compound wall and plotes divided with stones.its found that there is 1 buildings are in under construction in existing ground.and 3 building construction completed.
205		CHINTAKOMM A DINNE	BUGGALETI PALLI	29- 2, 3	1.2		2021	14.421277, 78.802361	1. PO, CO, Penalty Notices issued to the Layout Owner vide Notice No.03/BGP/CKD/ANUDA/2023 on Dt:15.03.2023, 04.04.2023, 13.04.2023. 2. The Layout Owner paid the penalty amount which was issued by O/o.KUDA for the Unauthorised Layout.		inspected and observed that the layout formed with C.C roads with drains and boundary demarked with compound wall and plotes divided with stones.its found that there is 10 buildings are in under construction in existing ground.







Details of Unauthorised Layouts cropped in KUDA Jurisdiction

S.No	Name of ULB	Name of Mandal	Name of Revenue village	R.S.No/T.S.No/Sy.No	Extent of layout (in acres)	Name of Developer	Year of formation	Action taken as per Act provision	Latitude and Longitude	Photograph of Site	Remarks
206		CHINTAKOMM A DINNE	BUGGALETI PALLI	26(P), 27(P)	0.8		2021	14.418610, 78.799995			inspected and observed that the layout formed with kachha roads and boundary demarked with compound wall and plotes not divided with stones.its found that there is no buildings are in under construction in existing ground.layout not developed.
207		CHINTAKOMM A DINNE	THADIGOTLA	288/1A1	2.81		2021	14.482257, 78.779678			inspected and observed that the layout formed with C.C roads with drains and boundary demarked with compound wall and plotes not divided with stones.its found that there is no buildings are in under construction in existing ground.
208		CHINTAKOMM A DINNE	THADIGOTLA	288/2A2,2A3,3A1	2.72		2021	14.482154, 78.778428			inspected and observed that the layout formed with C.C roads with drains and boundary demarked with compound wall and plotes divided with stones.its found that there is 6 buildings are in under construction in existing ground.
209		CHINTAKOMM A DINNE	PABBAPURAM	38	2.77		2024	14.468228,78.78772761			inspected and observed that the layout formed with C.C roads with drains and boundary demarked with compound wall and plotes divided with stones.its found that there is no buildings are in under construction in existing ground.
210		CHINTAKOMM A DINNE	CHERLOPALLE	138	4.5		2022	14.4509155,78.7922079			inspected and observed that the layout formed with C.C roads with drains and boundary demarked with compound wall and plotes divided with stones.its found that there is 10 buildings are in under construction in existing ground.
211		CHINTAKOMM A DINNE	CHINTAKOMMA DINNE	11-6, 7, 8, 9, 10, 11	5.73		2023	14.423477,78.802612.			inspected and observed that the layout formed with kachha roads with drains and boundary demarked with compound wall and plotes divided with stones.its found that there is no buildings are in under construction in existing ground.

Details of Unauthorised Layouts cropped in KUDA Jurisdiction

S.No	Name of ULB	Name of Mandal	Name of Revenue village	R.S.No/T.S.No/Sy.No	Extent of layout (in acres)	Name of Developer	Year of formation	Action taken as per Act provision	Latitude and Longitude	Photograph of Site	Remarks
212		CHINTAKOMM A DINNE	chinnakam palli	477-2	3.7AC		2024	14.375929,78.793189.	Notice served by the PS		c.c roads formed there is no development activity found in existing building.H.T line passing through on it.
213		CHINTAKOMM A DINNE	KOPPARTHI	483, 484, 485, 486	6		2022	14.485081,78.753900	1. Letter addressed to MRO, CK Dinne Mandal, to submit the details of Unauthorised Layout falling in his Jurisdiction vide Lr.Roc.No.12/2021/AUDA Dt:19.05.2022. 2. VC, KUDA addressed a letter to RDO, Kadapa and requested to give instruction to MRO, CK DINNE Mandal for issuing of notices and imposing penalty to all Unauthorised Layouts without land conversion cropped in his jurisdiction vide Lr.Roc.No.30/2020/AUDA Dt:13.10.2022. 3. VC, KUDA Letter addressed to PS to take action on Unauthorised Layout as per APMR&UDA ACT 2016 vide Lr.Roc.No.30/2020/AUDA Dt:05.07.2024.		inspected and observed that the layout formed with C.C roads with drains and boundary demarked with compound wall and plotes divided with stones.its found that there is no buildings are in under construction in existing ground.
214		CHINTAKOMM A DINNE	KOPPARTHI	664 (p)	2.1		2022	14.478562,78.729190	1. Letter addressed to MRO, CK Dinne Mandal, to submit the details of Unauthorised Layout falling in his Jurisdiction vide Lr.Roc.No.12/2021/AUDA Dt:19.05.2022. 2. VC, KUDA addressed a letter to RDO, Kadapa and requested to give instruction to MRO, CK DINNE Mandal for issuing of notices and imposing penalty to all Unauthorised Layouts without land conversion cropped in his jurisdiction vide Lr.Roc.No.30/2020/AUDA Dt:13.10.2022. 3. VC, KUDA Letter addressed to PS to take action on Unauthorised Layout as per APMR&UDA ACT 2016 vide Lr.Roc.No.30/2020/AUDA Dt:05.07.2024.		inspected and observed that the layout formed with kachha roads with drains and boundary not demarked with compound wall and plotes divided with stones.its found that there is 2 buildings are in under construction in existing ground and 6 buildings completed
215		CHINTAKOMM A DINNE	KOPPARTHI	519 (p)	1.6		2022	14.480446,78.759235	1. Letter addressed to MRO, CK Dinne Mandal, to submit the details of Unauthorised Layout falling in his Jurisdiction vide Lr.Roc.No.12/2021/AUDA Dt:19.05.2022. 2. VC, KUDA addressed a letter to RDO, Kadapa and requested to give instruction to MRO, CK DINNE Mandal for issuing of notices and imposing penalty to all Unauthorised Layouts without land conversion cropped in his jurisdiction vide Lr.Roc.No.30/2020/AUDA Dt:13.10.2022. 3. VC, KUDA Letter addressed to PS to take action on Unauthorised Layout as per APMR&UDA ACT 2016 vide Lr.Roc.No.30/2020/AUDA Dt:05.07.2024.		inspected and observed that the layout formed with C.C roads and boundary not demarked with compound wall and plotes not divided with stones.its found that there is no buildings are in under construction in existing ground.
216		CHINTAKOMM A DINNE	krishnapuram villege	320	1.6		2022	14.480334,78.76874	1. Letter addressed to MRO, CK Dinne Mandal, to submit the details of Unauthorised Layout falling in his Jurisdiction vide Lr.Roc.No.12/2021/AUDA Dt:19.05.2022. 2. VC, KUDA addressed a letter to RDO, Kadapa and requested to give instruction to MRO, CK DINNE Mandal for issuing of notices and imposing penalty to all Unauthorised Layouts without land conversion cropped in his jurisdiction vide Lr.Roc.No.30/2020/AUDA Dt:13.10.2022. 3. VC, KUDA Letter addressed to PS to take action on Unauthorised Layout as per APMR&UDA ACT 2016 vide Lr.Roc.No.30/2020/AUDA Dt:05.07.2024.		inspected and observed that the layout formed with C.C roads with drains and boundary demarked with compound wall and plotes divided with stones.its found that there is 1 buildings are in under construction in existing ground.
217		CHINTAKOMM A DINNE	CHERLOPALLE	228	3.5		2022	14.464646,78.767873	1. Letter addressed to MRO, CK Dinne Mandal, to submit the details of Unauthorised Layout falling in his Jurisdiction vide Lr.Roc.No.12/2021/AUDA Dt:19.05.2022. 2. VC, KUDA addressed a letter to RDO, Kadapa and requested to give instruction to MRO, CK DINNE Mandal for issuing of notices and imposing penalty to all Unauthorised Layouts without land conversion cropped in his jurisdiction vide Lr.Roc.No.30/2020/AUDA Dt:13.10.2022. 3. VC, KUDA Letter addressed to PS to take action on Unauthorised Layout as per APMR&UDA ACT 2016 vide Lr.Roc.No.30/2020/AUDA Dt:05.07.2024.		inspected and observed that the layout formed with C.C roads with drains and boundary demarked with iron fencing and plotes not divided with stones.its found that there is no buildings are in under construction in existing ground.

Details of Unauthorised Layouts cropped in KUDA Jurisdiction

S.No	Name of ULB	Name of Mandal	Name of Revenue village	R.S.No/T.S.No/Sy.No	Extent of layout (in acres)	Name of Developer	Year of formation	Action taken as per Act provision	Latitude and Longitude	Photograph of Site	Remarks
218		CHINTAKOMM A DINNE	THADIGOTLA	314, 315/1, 315/2A	6.88		2021	14.483468,78.773899			inspected and observed that the layout formed with C.C roads with drains and boundary demarked with iron fencing and plotes not divided with stones.its found that there is 4 buildings are in under construction in existing ground.
219				720	5	1.jillela Chandrashekar Reddy 2.k.veera prathap reddy 3.p.chinna naagayya	2021	14°37'46.2"N 78°33'24.1"E			25' earthen roads are formed and Compound wall Constructed around the Layout , further it is observedthat there is no services provided i.e Water supply , drain & Electrical supply.
220				719	5.5	1.Veeraboina venata lakhumma 2. Bojja Malliharjuna Reddy	2022	14°37'50.4"N 78°33'22.9"E			30' earthen roads are formed ,Compound wall Constructed around the Layout , further it is observedthat there is no services provided i.e Water supply , drain & Electrical supply
221				711 & 712 & 714	9	Kudumula bala veera reddy , Boreddy prasad reddy , Boreddy lakshmi devi	2021	14°37'54.8"N 78°33'15.4"E			40' & 30' CC roads,Compound wall Constructed around the Layout , further it is observedthat there is Water supply , drain & Electrical to the layout
222				734	2	1.Anna reddy Muni reddy	2021	14°37'36.7"N 78°33'17.3"E			30' earthen roads are formed ,further it is observedthat there is no services provided i.e Water supply , drain & Electrical supply
223				732	4	Gavireddy Chandra Obulareddy	2021	14°37'37.3"N 78°33'12.9"E			20' & 30' earthen road, further it is observedthat there is Water supply , drain & Electrical to the layout


Details of Unauthorized Layouts cropped in KUDA Jurisdiction

S.No	Name of ULB	Name of Mandal	Name of Revenue village	R.S.No/T.S.No/Sy.No	Extent of layout (in acres)	Name of Developer	Year of formation	Action taken as per Act provision	Latitude and Longitude	Photograph of Site	Remarks
224	YERRAGUNTLA NAGARA PANCHAYAT	YERRAGUNTLA ULB	YERRAGUNTLA	649	2	THUNGA ADINARAYANAMMA	2024	14°37'54.0"N 78°32'39.3"E	PO, CO Notices Issued for the layout and enforcement taken on the layout demarcated stone has been removed as on ground.		30' CC Roads, 1 building under construction, Plot Stones Removed
225				631/1, 631/2	2	GANGIREDDY BALI REDDY GANGIREDDY JAYAMMA	2024	14°37'42.6"N 78°32'40.3"E	PO, CO Notices Issued for the layout and enforcement taken on the layout demarcated stone has been removed as on ground.		30' & 20' earthen roads, Charge sheet yet to file, HT Line passing through layout, Plot Stones Removed
226				623	5	N RAVI	2019	14°37'43.8"N 78°32'27.2"E	1) PO, CO Notices Issued for the layout and enforcement taken on the layout demarcated stone has been removed as on ground. 2) letter has been addressed to SRO Kamalapuram for not to entertain any registration activities in the following survey number		25' CC Roads, charge sheet yet to file, Plot Stones Removed
227				151-3, 292-3	2.56	A.Vasudeva Reddy A.Sreenivasula Reddy	2020	14°38'55.8"N 78°32'49.5"E	1) PO, CO Notices Issued for the layout and enforcement taken on the layout demarcated stone has been removed as on ground. 2) letter has been addressed to SRO Kamalapuram for not to entertain any registration activities in the following survey number		30' earthen roads, Charge sheet yet to file, Plot Stones Removed
228				318/1A, 319/1	5.8	Jillela Karunakar reddy	2020	14°38'40.7"N 78°32'30.0"E	1) PO, CO Notices Issued for the layout and enforcement taken on the layout demarcated stone has been removed as on ground. 2) letter has been addressed to SRO Kamalapuram for not to entertain any registration activities in the following survey number		30' earthen roads, Charge sheet yet to file, Plot Stones Removed
229				126	2.06	Jillele rama kanth reddy	2022	14°39'24.2"N 78°32'34.4"E	PO, CO Notices Issued for the layout and enforcement taken on the layout demarcated stone has been removed as on ground.		30' earthen roads, Charge sheet yet to file, HT line passing through Layout, Plot Stones Removed



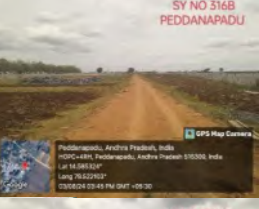


Details of Unauthorised Layouts cropped in KUDA Jurisdiction

S.No	Name of ULB	Name of Mandal	Name of Revenue village	R.S.No/T.S.No/Sy.No	Extent of layout (in acres)	Name of Developer	Year of formation	Action taken as per Act provision	Latitude and Longitude	Photograph of Site	Remarks
230				299/1,300/2,301/1A	10.38	N RAVI	2023	14°38'48.0"N 78°32'35.1"E	PO, CO Notices Issued for the layout and enforcement taken on the layout demarcated stone has been removed as on ground.		40' & 30' earthen roads, Charge sheet yet to file, open space left but not handed over to ULB, Plot Stones Removed
231				149	4.28	Kasi reddy ramalinga reddy	2021	14°39'03.2"N 78°32'39.6"E	1) PO, CO Notices Issued for the layout and enforcement taken on the layout demarcated stone has been removed as on ground. 2) letter has been addressed to SRO Kamalapuram for not to entertain any registration activities in the following survey number		30' earthen roads, Charge sheet yet to file, Plot Stones Removed
232				63/A , 64/A , 56	3.5	Jillella Venkata Narapu Reddy, Murali	2022	14°38'58.2"N 78°32'15.3"E	PO, CO Notices Issued for the layout and enforcement taken on the layout demarcated stone has been removed as on ground.		30' earthen roads ,Charge sheet yet to file, Plot Stones Removed
233				68A	2.02	B sanjeev reddy B Vara Prasad Reddy B Khadar Reddy	2022	14°39'01.5"N 78°32'15.7"E	1) PO, CO Notices Issued for the layout and enforcement taken on the layout demarcated stone has been removed as on ground. 2) letter has been addressed to SRO Kamalapuram for not to entertain any registration activities in the following survey number		30' earthen roads ,Charge sheet yet to file, Plot Stones Removed
234				344/1A ,337	2.23	Jillele Kulai Reddy	2024	14°38'35.1"N 78°33'00.4"E	PO, CO Notices Issued for the layout and enforcement taken on the layout demarcated stone has been removed as on ground.		25' earthen roads ,Charge sheet yet to file, Plot Stones Removed
235				164 & 189	7	C Venkata narasamma , C Damodar srinivasulu	2024	14°39'05.8"N 78°33'09.0"E	PO, CO Notices Issued for the layout and enforcement taken on the layout demarcated stone has been removed as on ground.		20' earthen roads ,Charge sheet yet to file, Plot Stones Removed


Details of Unauthorised Layouts cropped in KUDA Jurisdiction

S.No	Name of ULB	Name of Mandal	Name of Revenue village	R.S.No/T.S.No/Sy.No	Extent of layout (in acres)	Name of Developer	Year of formation	Action taken as per Act provision	Latitude and Longitude	Photograph of Site	Remarks
236				338-1,2,3,4	3.67	Boyapalle Venkata Subba Reddy	2021	14°38'34.9"N 78°32'54.3"E 1) PO, CO Notices Issued for the layout and enforcement taken on the layout demarcated stone has been removed as on ground. 2) letter has been addressed to SRO Kamalapuram for not to entertain any registration activities in the following survey number			25' earthen roads Charge sheet yet to file, Plot Stones Removed
237			HANUMNAGUTTI	454	3		2023	14°41'45.25"N, 78°33'33.03"E As per APMR&UDA act 2016 Po Notice No: 01/HNGT/YRGT/ANUDA/UL/2023, DT: 29.08.2023, Co Notice No: 01/HNGT/YRGT/ANUDA/UL/2023, DT: 15.09.2023 & Penalty Notice No: 01/HNGT/YRGT/ANUDA/UL/2023, DT: 06.10.2023 were raised. 2. letter has been addressed to APSPDCL Department not to entertain any electrical connection and erection of new electrical poles.			30' & 20' earthen roads, notices issued
238			HANUMNAGUTTI	430 of Hanumangutti, 402, 911, 912 of Potladurthi	18.5		2020	14°41'9.14"N, 78°32'53.04"E As per APMR&UDA act 2016 Po Notice No: 12/PTLDY-HGTY/YGL/ANUDA/UL/2023, DT: 01.05.2023, Co Notice No: 12/PTLDY-HGTY/YGL/ANUDA/UL/2023, DT: 09.05.2023 & Penalty Notice No: 12/PTLDY-HGTY/YGL/ANUDA/UL/2023, DT: 15.05.2023 were raised.			30' earthen road, notice issued, penalty raised, 1 building under construction
239			POTLADURTHI	670, 920, 921, 728	9.38		2024	14°42'1.99"N, 78°32'53.97"E As per APMR&UDA act 2016 Po Notice No: 01/PTDT/YRGT/KUDA/UL/2024, DT: 19.04.2024, Co Notice No: 01/PTDT/YRGT/KUDA/UL/2024, DT: 03.05.2024 were raised. As per section 82(1), 84 (1), 89(1), 89 (3) & Sub sectio 1 & 2 of section 88 of APMR&UDA ACT 2016 to the landowners and submit detailed action report as VC, KUDA deligated power to the panchayat secretaries. With ref to VC, KUDA Letter Lr.Roc No : 30/2020/AUDA dt:05.07.2024.			40' & 30' Earthen Roads, Adjacent to YGL-PDTR Road
240			T. SUNKESALA	9	3.59		2023	14°37'29.89"N, 78°33'54.54"E 1) Letter addressed to PS to take action on Unauthorised Layout by Serving PO Notice & CO Notice As per section 82(1), 84 (1), 89(1), 89 (3) & Sub sectio 1 & 2 of section 88 of APMR&UDA ACT 2016 to the landowners and submit detailed action report as VC, KUDA deligated power to the panchayat secretaries. With ref to VC, KUDA Letter Lr.Roc No : 30/2020/AUDA dt:05.07.2024.			20' earthen road, adjacent to km-1 road
241			KODURU	32	5.83		2021	14°37'37.22"N, 78°32'32.55"E As per APMR&UDA act 2016 Po Notice No: 13/ANUDA/2023, DT: 01.05.2023 and an another Po Notice No: 14/ANUDA/2023, DT: 01.05.2023 and also a letter is addressed to GP 2. letter has been addressed to APSPDCL Department not to entertain any electrical connection and erection of new electrical poles.			20' wide roads, HT line passing through layout


Details of Unauthorised Layouts cropped in KUDA Jurisdiction

S.No	Name of ULB	Name of Mandal	Name of Revenue village	R.S.No/T.S.No/Sy.No	Extent of layout (in acres)	Name of Developer	Year of formation	Action taken as per Act provision	Latitude and Longitude	Photograph of Site	Remarks
242			KODURU	32	3.52		2020	14°37'38.51"N, 78°32'25.61"E	As per APMR&UDA act 2016 Po Notice No: 13/ANUDA/2023, DT: 01.05.2023 and an another Po Notice No: 14/ANUDA/2023, DT: 01.05.2023 and also a letter is addressed to GP 2. letter has been addressed to APSPDCL Department not to entertain any electrical connection and erection of new electrical poles.		20' wide roads, HT line passing through layout
243			VALASAPALLE	182	4.92		2021	14°37'39.37"N, 78°32'16.39"E	As per APMR&UDA act 2016 Po Notice No: 05/ANUDA/2023, DT: 28.03.2023 and also a letter is addressed to GP As per section 82(1), 84 (1), 89(1), 89 (3) & Sub sectio 1& 2 of section 88 of APMR&UDA ACT 2016 to the landowners and submit detailed action report as VC, KUDA deligated power to the panchayat secretaries.With ref to VC, KUDA Letter Lr.Roc No : 30/2020/AUDA dt:05.07.2024.		30' CC Roads, CC Drain, Compound wall
244			PEDDANAPADU	254	3.34		2023	14°35'30.53"N, 78°31'39.00"E	O/o KUDA addressed Letter to Panchayat secretary to take action on unauthorised Layout As per section 82(1), 84 (1), 89(1), 89 (3) & Sub sectio 1& 2 of section 88 of APMR&UDA ACT 2016 to the landowners and submit detailed action report as VC, KUDA deligated power to the panchayat secretaries.With ref to VC, KUDA Letter Lr.Roc No : 30/2020/AUDA dt:05.07.2024.		30' earthen road, adjacent to pedanapadu shivalayam temple
245			PEDDANAPADU	316/B, 306/B, 378	3.85		2022	14°35'13.33"N, 78°31'20.82"E	As per APMR&UDA act 2016 Po Notice No: 17/ANUDA/2023, DT: 01.05.2023 and also a letter is addressed to GP As per section 82(1), 84 (1), 89(1), 89 (3) & Sub sectio 1& 2 of section 88 of APMR&UDA ACT 2016 to the landowners and submit detailed action report as VC, KUDA deligated power to the panchayat secretaries.With ref to VC, KUDA Letter Lr.Roc No : 30/2020/AUDA dt:05.07.2024.		30' earthen road,adjacent to vmply road.
246			CHILAMKUR	710/2, 979	7.51		2023	14°38'46.05"N, 78°28'30.57"E	As per APM ACT 1965 & APMRUDA ACT 2016,Notice 1 issued & penalty raised As per section 82(1), 84 (1), 89(1), 89 (3) & Sub sectio 1& 2 of section 88 of APMR&UDA ACT 2016 to the landowners and submit detailed action report as VC, KUDA deligated power to the panchayat secretaries.With ref to VC, KUDA Letter Lr.Roc No : 30/2020/AUDA dt:05.07.2024.		30' earthen road, adjacent to tadipatri high way.
247			KALAMALLA	350/B, 354/B, 353/B, 351/B	8		2023	14°41'55.23"N, 78°28'39.94"E	As per APM ACT 1965 & APMRUDA ACT 2016,Notice1 issued. As per APMR&UDA act 2016 Po Notice No: 04/KLML/YRGT/KUDA/UL/2023, DT: 05.10.2023, Co Notice No: 04/KLML/YRGT/KUDA/UL/2023, DT:17.10.2023 & Penalty notice No: 04/KLML/YRGT/KUDA/UL/2023, DT: 30.10.2023.and also a letter is addressed to GP		20' earthen road, adjacent to pdtr road

Details of Unauthorised Layouts cropped in KUDA Jurisdiction

S.No	Name of ULB	Name of Mandal	Name of Revenue village	R.S.No/T.S.No/Sy.No	Extent of layout (in acres)	Name of Developer	Year of formation	Action taken as per Act provision	Latitude and Longitude	Photograph of Site	Remarks
248			KALAMALLA	345/B	5.21		2022	14°42'0.87"N, 78°28'42.42"E	As per APM ACT 1965 & APMRUDA ACT 2016, Notice1 issued. As per APMR&UDA act 2016 Po Notice No: 03/KLML/YRGT/ANUDA/UL/2023, DT: 20.05.2023, Co Notice No: 03/KLML/YRGT/ANUDA/UL/2023, DT:05.06.2023 & Penalty notice No: 03/KLML/YRGT/ANUDA/UL/2023, DT: 23.06.2023.and also a letter is addressed to GP		20' earthen road, adjacent to pdtr road
249			KALAMALLA	340/1, 341/1,342/1	11.03		2024	14°42'3.15"N, 78°28'52.50"E	As per APM ACT 1965 & APMRUDA ACT 2016, Notice1 issued. As per APMR&UDA act 2016 Po Notice No: 01/KLML/YRGT/KUDA/UL/2023, DT: 19.04.2024, Co Notice No: 01/KLML/YRGT/KUDA/UL/2023, DT: 03.05.2024 and also a letter is addressed to GP		30' earthen road, adjacent to pdtr road
250			KALAMALLA	322/1A2, 322/1C1,322/1C2,322/1A1,323/1,321/2	6.89		2022	14°42'7.81"N, 78°28'52.88"E	As per APM ACT 1965 & APMRUDA ACT 2016, Notice1 issued. As per APMR&UDA act 2016 Po Notice No: 07/ANUDA/2023, DT: 28.03.2023, Co Notice No: 07/ANUDA/2023, DT:20.05.2023 & Penalty notice No: 07/ANUDA/2023, DT: 14.06.2023 and also a letter is addressed to GP		20' earthen road, adjacent to pdtr road
251			KALAMALLA	297/1A,297/1C,297/2A1,297/2C1	10.2		2022	14°42'4.98"N, 78°29'0.15"E	As per APM ACT 1965 & APMRUDA ACT 2016, Notice1 issued. As per APMR&UDA act 2016 Po Notice No: 06/ANUDA/2023, DT: 28.03.2023, Co Notice No: 06/ANUDA/2023, DT:20.05.2023 & Penalty notice No: 06/ANUDA/2023, DT: 23.06.2023 and also a letter is addressed to GP		30' earthen road , HT LINE Passing through layout
252			ILLURU	293-2A1,281-1A	4.41		2020	14°43'51.34"N, 78°30'42.05"E	As per APM ACT 1965 & APMRUDA ACT 2016, Notice1 issued. As per APMR&UDA act 2016 Po Notice No: 03/ANUDA/2023, DT: 06.03.2023, Co Notice No: 04/ANUDA/2023, DT:20.05.2023 & Penalty notice No: 03/ANUDA/2023, DT: 14.06.2023 and also a letter is addressed to GP		30' earthen road
253	V.N.Palli	verrapanayanpalle	Animela	128 & 129	8		2018-2019	14°27'46.6"N 78°28'11.5"E	O/o KUDA addressed Letter to Panchayat secretary to take action on unauthorised Layout As per section 82(1), 84 (1), 89(1), 89 (3) & Sub sectio 1& 2 of section 88 of APMR&UDA ACT 2016 to the landowners and submit detailed action report as VC, KUDA deligated power to the panchayat secretaries.With ref to VC, KUDA Letter Lr.Roc No : 30/2020/AUDA dt:05.07.2024.		30' earthen road, compound wall

Details of Unauthorised Layouts cropped in KUDA Jurisdiction

S.No	Name of ULB	Name of Mandal	Name of Revenue village	R.S.No/T.S.No/Sy.No	Extent of layout (in acres)	Name of Developer	Year of formation	Action taken as per Act provision	Latitude and Longitude	Photograph of Site	Remarks
254	KAMALAPURAM	KAMALAPURAM	T Sadipirala	267, 268, 542	3.82		2021	14589724, 78.635508	O/o KUDA addressed Letter to Panchayat secretary to take action on unauthorised Layout. 2. letter has been addressed to APSPDCL Department not to entertain any electrical connection and erection of new electrical poles.		30' earthen road, compound wall
255			GOTURU	570	2.41		2021	14.550214, 78.747557	O/o KUDA addressed Letter to Panchayat secretary to take action on unauthorised Layout As per section 82(1), 84 (1), 89(1), 89 (3) & Sub sectio 1& 2 of section 88 of APMR&UDA ACT 2016 to the landowners and submit detailed action report as VC, KUDA deligated power to the panchayat secretaries.With ref to VC, KUDA Letter Lr.Roc No : 30/2020/AUDA dt:05.07.2024.		30' earthen road, compound wall
256			VALLUR	810,811,812,802,806,807,809,814,818/1,819/1,820,746/1,746/2,747/1,748/1,748/2,796,757/2,755/1,755/2,756,798,799,800,801/2,801/1,769/2,768/1,767/1,766/1,821,762,763,784,788	24.85		2021	14.569464, 78.714626	O/o KUDA addressed Letter to Panchayat secretary to take action on unauthorised Layout. As per section 82(1), 84 (1), 89(1), 89 (3) & Sub sectio 1& 2 of section 88 of APMR&UDA ACT 2016 As per section 82(1), 84 (1), 89(1), 89 (3) & Sub sectio 1& 2 of section 88 of APMR&UDA ACT 2016 to the landowners and submit detailed action report as VC, KUDA deligated power to the panchayat secretaries.With ref to VC, KUDA Letter Lr.Roc No : 30/2020/AUDA dt:05.07.2024.		30' earthen roads, 3 no. of HT Towers installed and HT Line passing, adjacent to kamalapuram road
257	VALLUR	VALLUR	VALLUR	1085 (P)	2.62		2022	14.562347, 78.719342	O/o KUDA addressed Letter to Panchayat secretary to take action on unauthorised Layout. As per section 82(1), 84 (1), 89(1), 89 (3) & Sub sectio 1& 2 of section 88 of APMR&UDA ACT 2016 2. letter has been addressed to APSPDCL Department not to entertain any electrical connection and erection of new electrical poles.		
258			TG PALLI	126(P) & 372(P)	4.24		2020	14.527302, 78.770136	O/o KUDA addressed Letter to Panchayat secretary to take action on unauthorised Layout. As per section 82(1), 84 (1), 89(1), 89 (3) & Sub sectio 1& 2 of section 88 of APMR&UDA ACT 2016 2. letter has been addressed to APSPDCL Department not to entertain any electrical connection and erection of new electrical poles.		20' earthen roads, beside to airport compound wall.
259			TG PALLI	106P, 107P	12.9		2021	14.526066, 78.764329	O/o KUDA addressed Letter to Panchayat secretary to take action on unauthorised Layout. As per section 82(1), 84 (1), 89(1), 89 (3) & Sub sectio 1& 2 of section 88 of APMR&UDA ACT 2016 2. letter has been addressed to APSPDCL Department not to entertain any electrical connection and erection of new electrical poles.		30' earthen road, beside airport compound wall

Details of Unauthorised Layouts cropped in KUDA Jurisdiction

S.No	Name of ULB	Name of Mandal	Name of Revenue village	R.S.No/T.S.No/Sy.No	Extent of layout (in acres)	Name of Developer	Year of formation	Action taken as per Act provision	Latitude and Longitude	Photograph of Site	Remarks
260			TG PALLI	98P, 99	2.9		2020	14.525732, 78.761222	O/o KUDA addressed Letter to Panchayat secretary to take action on unauthorised Layout. As per section 82(1), 84 (1), 89(1), 89 (3) & Sub sectio 1& 2 of section 88 of APMR&UDA ACT 2016 2. letter has been addressed to APSPDCL Department not to entertain any electrical connection and erection of new electrical poles.		30' earthen road, beside airport compound wall
261			DUGGANAPALLE	81/1	3		2021	14.539201, 78.763433	Letter addressed to panchayat secretary with ref Lr.Roc.No: 12/2021/ANUDA Dated 24.08.2021 to take action on unauthorised layout and to furnish the ownership details to the ANUDA Office. 1) Letter addressed to PS to take action on Unauthorised Layout by Serving PO Notice & CO Notice As per section 82(1), 84 (1), 89(1), 89 (3) & Sub sectio 1& 2 of section 88 of APMR&UDA ACT 2016 to the landowners and submit detailed action report as VC, KUDA delegated power to the panchayat secretaries. With ref to VC, KUDA Letter Lr.Roc No : 30/2020/AUDA dt:05.07.2024. 2) Letter addressed to Superintending Engineer/Operation not to issue electrification to the Unauthorised Layouts cropped in all Mandals/Villages, Urban Local Bodies of Kadapa District vide Ref.No. /2023/ANUDA on Dt:18.12.2023.& 18.01.2031. 3) PO Notice served to the Owner by PS and same forwarded to O/o.KUDA.		20' earthen road
262			DUGGANAPALLE	93	2.97		2023	14.536799, 78.763279	1) Letter addressed to PS to take action on Unauthorised Layout by Serving PO Notice & CO Notice As per section 82(1), 84 (1), 89(1), 89 (3) & Sub sectio 1& 2 of section 88 of APMR&UDA ACT 2016 to the landowners and submit detailed action report as VC, KUDA delegated power to the panchayat secretaries. With ref to VC, KUDA Letter Lr.Roc No : 30/2020/AUDA dt:05.07.2024. 2) Letter addressed to Superintending Engineer/Operation not to issue electrification to the Unauthorised Layouts cropped in all Mandals/Villages, Urban Local Bodies of Kadapa District vide Ref.No. /2023/ANUDA on Dt:18.12.2023.& 18.01.2031. 3) PO Notice served to the Owner by PS and same forwarded to O/o.KUDA.		20' CC Road, compound wall
263			DUGGANAPALLE	104/B, 105	3.7		2024	14.528883, 78.769272	1) Letter addressed to PS to take action on Unauthorised Layout by Serving PO Notice & CO Notice As per section 82(1), 84 (1), 89(1), 89 (3) & Sub sectio 1& 2 of section 88 of APMR&UDA ACT 2016 to the landowners and submit detailed action report as VC, KUDA delegated power to the panchayat secretaries. With ref to VC, KUDA Letter Lr.Roc No : 30/2020/AUDA dt:05.07.2024. 2) Letter addressed to Superintending Engineer/Operation not to issue electrification to the Unauthorised Layouts cropped in all Mandals/Villages, Urban Local Bodies of Kadapa District vide Ref.No. /2023/ANUDA on Dt:18.12.2023.& 18.01.2031. 3) PO Notice served to the Owner by PS and same forwarded to O/o.KUDA.		30' CC Road, CC Drains, compound wall.
264			DUGGANAPALLE	106, 107, 185, 186, 187, 188, 189, 193	16		2020	14.528695, 78.773080	1) Letter addressed to PS to take action on Unauthorised Layout by Serving PO Notice & CO Notice As per section 82(1), 84 (1), 89(1), 89 (3) & Sub sectio 1& 2 of section 88 of APMR&UDA ACT 2016 to the landowners and submit detailed action report as VC, KUDA delegated power to the panchayat secretaries. With ref to VC, KUDA Letter Lr.Roc No : 30/2020/AUDA dt:05.07.2024. 2) Letter addressed to Superintending Engineer/Operation not to issue electrification to the Unauthorised Layouts cropped in all Mandals/Villages, Urban Local Bodies of Kadapa District vide Ref.No. /2023/ANUDA on Dt:18.12.2023.& 18.01.2031. 3) PO Notice served to the Owner by PS and same forwarded to O/o.KUDA.		No access Road
265			RAMANAPALLE	543, 545, 585-3B,3C,3D, 585-7, 585-9, 585-10, 585-11	6.335		2024	14.542431, 78.795794	1) Provisional order under section 82-1, 84/1, & 89-1 of APMR&UDA ACT 2016 issued vide Notice No.01/RMNPL/CNR/KUDA/2024 Dt:01.02.2024. 2) Confirmation order under section 89/3 of APMR&UDA ACT 2016 issued vide Notice No.01/RMNPL/CNR/KUDA/2024 Dt:09.02.2024. 3) Penalty Notice Issued under section 01 & sub section 02 of section 88 of APMR&UDA ACT 2016 Notice No.01/RMNPL/CNR/KUDA/2024 Dt:14.02.2024. 4) Penalty paid by the Layout Owner for Laying of Unauthorised Layout.		40' CC Road, CC Drains, Compound Wall, Adjacent to highway.







Details of Unauthorised Layouts cropped in KUDA Jurisdiction

S.No	Name of ULB	Name of Mandal	Name of Revenue village	R.S.No/T.S.No/Sy.No	Extent of layout (in acres)	Name of Developer	Year of formation	Action taken as per Act provision	Latitude and Longitude	Photograph of Site	Remarks
266			RACHINNAYAPALLI	11, 12, 23, 24, 25, 26, 27, 28	19.24		2022	14.514835, 78.821785			40' CC Road, CC Drains, Compound Wall, 2 buildings under construction
267		Chennur	MUNDLAPALLI	38-1, 39-1, 39-2	4.84		2024	14.536536, 78.813673			20' CC Roads, Compound wall.
268			CHENNUR	914, 916, 917, 918/A	2.94		2020	14.561568, 78.802280			30' CC Roads
269			CHENNUR	759, 761, 762	3.39		2024	14.560088, 78.795472			30' & 20' Earthen roads, adjacent to highway.
270			CHENNUR	784(P), 785(P)	2.8		2023	14.559942, 78.796914			20' earthen road
271			CHENNUR	30	2.56		2024	14.567716, 78.794565			20' earthen roads adjacent to field channel but encroached and formed road.



Details of Unauthorised Layouts cropped in KUDA Jurisdiction

S.No	Name of ULB	Name of Mandal	Name of Revenue village	R.S.No/T.S.No/Sy.No	Extent of layout (in acres)	Name of Developer	Year of formation	Action taken as per Act provision	Latitude and Longitude	Photograph of Site	Remarks
272			CHENNUR	108, 109, 110,111, 113	6.46		2024	14.564344, 78.781634			30' CC Road, CC Drain, Copmound wall , 1 building under construction.
273			CHENNUR	223, 225, 226	9.4		2020	14.555423, 78.765657			40' earthen roads
274			Kamalapuram	715	2.2	C. Rajagopal Reddy	2023	14.5971694, 78.6721690			30' earthen roads, Compound wall
275		Vallur	Pedda labbaka	680	4.1		2022	14.57645,78.683674			20' Earthen Roads , Opp Uday Petro; Bunk
276	Kamalapuram	Kamalapuram Nagara Panchayath	kamalapuram	1045 & 1048	22.75		2020	14.586359, 78.644732			40' & 30' CC Roads , Compoundwall & Electrical poles installed , 4 Building Completed & 4 Buildings under Construction
277			kamalapuram	1047 & 1048	9.75		2024	14.586171, 78.647038			30' Gravel Road , Compound wall






Details of Unauthorised Layouts cropped in KUDA Jurisdiction

S.No	Name of ULB	Name of Mandal	Name of Revenue village	R.S.No/T.S.No/Sy.No	Extent of layout (in acres)	Name of Developer	Year of formation	Action taken as per Act provision	Latitude and Longitude	Photograph of Site	Remarks
278			ramachandrapuram	9	5.4		2023	14.585890, 78.648032	NEWLY IDENTIFIED UNAUTHORIZED LAYOUT		30' Earthen Road , Compound wall
279		kamalapuram	pandillapalle	232	4.52		2024	14.603501, 78.600796	NEWLY IDENTIFIED UNAUTHORIZED LAYOUT		20' Earthen Road , Compound wall ,Adjacent to Tadipatri Highway
280			pandillapalle	145 & 146	2.85		2023	14.607878, 78.592676	NEWLY IDENTIFIED UNAUTHORIZED LAYOUT		20' Earthen Road , Compound wall ,Adjacent to Tadipatri Highway
281		JAMMALAMA DUGU	Kanneluru	320-2-P1,320-2-P2,340/1B,340/2B	2.85	BANA BALAKRISHNA REDDY	2023	14.834484, 78.391715	1) Inspected and observed that there is Layout development activity on ground and there is CC Road with Electrical Poles with plotted stones. 2) Po Notice issued and Served,Co notice issued and Served,stopped the layout process and removed plot stones,Chargesheet filled given to the MSC for filling of case in the 1st class judicial civil court Jammalamadugu. 3) The letter sent to the SRO Jammalamadugu for not continue the Plot Registrations. 4) Unauthorised layout details boards erected for public notice.		ATR Enclosed
282		JAMMALAMA DUGU	Kanneluru	307-P6,307-P5,307-P5,307-P4,307-P2,307/6-P1,306/4-P2,306/4-P3,306/2-P2,306/3-P2,306/2-P1,306/3-P1,306/1,308,309-1,310.	20.2	BALIMIDI YASHODA and Others.	2023	14.828166, 78.396782	1) Inspected and observed that there is Layout development activity on ground and there is 30' and 45' Gravel Road with plotted stones. 2) Po Notice issued and Served,Co notice issued and Served,stopped the layout process and removed plot stones,Chargesheet filled given to the MSC for filling of case in the 1st class judicial civil court Jammalamadugu. 3) Ac. 1.0 Cents left for Open Space for public purpose. 4) The letter sent to the SRO Jammalamadugu for not continue the Plot Registrations. 5) Unauthorised layout details boards erected for public notice.		ATR Enclosed
283		JAMMALAMA DUGU	Kanneluru	339/2,340/1A	1.6	G Madhukumar reddy	2022	14.834113, 78.390760	1) Inspected and observed that there is no Layout development activity on ground and there is 30' Gravel Road with plotted stones. 2) Po Notice issued and Served,Co notice issued and Served,stopped the layout process and removed plot stones. 3) The letter sent to the SRO Jammalamadugu for not continue the Plot Registrations. 4) Unauthorised layout details boards erected for public notice.		ATR Enclosed







Details of Unauthorised Layouts cropped in KUDA Jurisdiction

S.No	Name of ULB	Name of Mandal	Name of Revenue village	R.S.No/T.S.No/Sy.No	Extent of layout (in acres)	Name of Developer	Year of formation	Action taken as per Act provision	Latitude and Longitude	Photograph of Site	Remarks
284	JAMMALAMA DUGU	Kanneluru	Kanneluru	425/8-P1,425/9-P1, 434,425/8-P2,425/9-P2	5.2	D Balanna and Others	2022	14.830313, 78.385732	1) Inspected and observed that there is no Layout development activity on ground and there is 30' Gravel Road with plotted stones. 2) There is four sides compound wall. 3) Po Notice issued and Served.Co notice issued and Served.stopped the layout process and removed plot stones, 4) The letter sent to the SRO Jammalamadugu for not continue the Plot Registrations. 5) Unauthorised layout details boards erected for public notice.		ATR Enclosed
285	JAMMALAMA DUGU	Kanneluru	Kanneluru	394,507/2-P1,385/4C,385/5A, 385/6C,507/2-P2,507/2-P3,393-2/2,384/4A,384/4B,395/1,395/2, 392-2-A,507/2-P1-A,393-1-A,390-P2,391/2/2,376/5A,386/1,386/2,386/3,386/4, 386/5,385/1,385/2,385/3,385/5B,385/6A,385/6B,385/7,386/6,507/2	20.145	Bana Sarojamma and Others	2022	14.832631, 78.383082	1) Inspected and observed that there is no Layout development activity on ground and there is 30' Gravel Road with plotted stones. 2) There is four sides compound wall and Electrical poles erected. 3) Po Notice issued and Served.Co notice issued and Served.stopped the layout process and removed plot stones, 4) The letter sent to the SRO Jammalamadugu for not continue the Plot Registrations. 5) Unauthorised layout details boards erected for public notice.		ATR Enclosed
286	JAMMALAMA DUGU	JAMMALAMADUGU	JAMMALAMADUGU	364-B2,364-B3	0.51	C Dhiraj rajiv	2022	14.852402, 78.389937	1) Inspected and observed that there is no Layout development activity on ground and there is 30' Gravel Road with plotted stones. 2) Po Notice issued and Served.Co notice issued and Served.stopped the layout process and removed plot stones, 3) The letter sent to the SRO Jammalamadugu for not continue the Plot Registrations. 4) Unauthorised layout details boards erected for public notice.		ATR Enclosed
287	JAMMALAMA DUGU	JAMMALAMADUGU	JAMMALAMADUGU	361/B,362/B	0.75	M VENKATA NAGA RAJA REDDY	2022	14.853440, 78.390521	1) Inspected and observed that there is no Layout development activity on ground and there is 30' Gravel Road with plotted stones. 2) one sides compound wall. 3) Po Notice issued and Served.Co notice issued and Served.stopped the layout process and removed plot stones, 4) The letter sent to the SRO Jammalamadugu for not continue the Plot Registrations. 5) Unauthorised layout details boards erected for public notice.		ATR Enclosed
288	JAMMALAMA DUGU	JAMMALAMADUGU	JAMMALAMADUGU	103-1,102-1	1.695	K PULLAREDDY M VENKATA SUBBAMMA P RAMAKRISHNA REDDY	2021	14.866393, 78.392558	1) Inspected and observed that there is no Layout development activity on ground 2) Po Notice issued and Served.Co notice issued and Served.stopped the layout process and removed plot stones 3) The letter sent to the SRO Jammalamadugu for not continue the Plot Registrations. 4) Unauthorised layout details boards erected for public notice.		ATR Enclosed
289	JAMMALAMA DUGU	Kanneluru	Kanneluru	489-1B-P3	2.1	A Ranga Krishnaiah	2022	14.827569, 78.377484	1) Inspected and observed that there is no Layout development activity on ground and there is 20' Gravel Road with plotted stones. 2) Po Notice issued and Served.Co notice issued and Served.stopped the layout process and removed plot stones 3) The letter sent to the SRO Jammalamadugu for not continue the Plot Registrations.		ATR Enclosed







Details of Unauthorised Layouts cropped in KUDA Jurisdiction

S.No	Name of ULB	Name of Mandal	Name of Revenue village	R.S.No/T.S.No/Sy.No	Extent of layout (in acres)	Name of Developer	Year of formation	Action taken as per Act provision	Latitude and Longitude	Photograph of Site	Remarks
290		Jammalamadugu	Jammalamadugu	577-2B-P1,579-P1,580-P1,582-P1,577-2B-P2,579-P2,580-P2,582-P2	5.84	D SRIVASULU REDDY AND K LAKSHMI DEVI	2024	14°50'26.9"N 78°22'31.3"E	1) Inspected and observed that there is Layout development activity on ground demarketed stones removed by the municipal authorities 2) PO and CO Notices issued and the Charge sheet prepared and submit to Local MSC for filing in 1st class judicial megersterate jammalamadugu. 3) The letter sent to the SRO Jammalamadugu for not continue the Plot Registrations. 4) Unauthorised layout details boards erected for public notice.		ATR Enclosed
291	JAMMALAM ADUGU NAGARAPAN CHAYAT	Jammalamadugu	Jammalamadugu	576-2B	1.36	Kamusha mahaboob saheb	2021	14°50'32.4"N 78°22'31.4"E	1) Inspected and observed that there is no Layout the demarketed plot stones has been removed by the municipal authorities during enforcement. further the layout completely removed on ground. 2) PO and CO Notices issued 3) The letter sent to the SRO Jammalamadugu for not continue the Plot Registrations. 4) Unauthorised layout details boards erected for public notice.		ATR Enclosed
292		Jammalamadugu	Jammalamadugu	586-9-P1	1.19	N venkata lakshmi	2022	14°50'22.8"N 78°22'35.5"E	1) Inspected and observed that there is no Layout development activity on ground further demarketed plot stones has been removed by the municipal authorities 2) PO and CO Notices issued 3) Unauthorised layout details boards erected for public notice. 4) The letter sent to the SRO Jammalamadugu for not continue the Plot Registrations. 5) Unauthorised layout details boards erected for public notice.		ATR Enclosed
293		Muster Point	Kanneluru	143-1,143-P2	4.08	Kunda Vijayalakshmi	2023	14°50'28.1"N 78°23'49.3"E	1) Inspected and observed that there is Layout development activity on ground demarketed stones removed by the municipal authorities 2) PO and CO Notices issued and the Charge sheet prepared and submit to Local MSC for filing in 1st class judicial megersterate jammalamadugu. 3) The letter sent to the SRO Jammalamadugu for not continue the Plot Registrations. 4) Unauthorised layout details boards erected for public notice.		ATR Enclosed
294		Muster Point	Kanneluru	180-1A-P1,180-1A-P2,180-1A-P3	2.95	K Muralidhar Reddy & others	2024	14°49'50.1"N 78°23'53.9"E	1) Inspected and observed that there is Layout development activity on ground demarketed stones removed by the municipal authorities 2) PO and CO Notices issued and the Charge sheet prepared and submit to Local MSC for filing in 1st class judicial megersterate jammalamadugu. 3) The letter sent to the SRO Jammalamadugu for not continue the Plot Registrations. 4) Unauthorised layout details boards erected for public notice.		ATR Enclosed
295		Muster Point	Kanneluru	106/3A,106/4A	2.94	Vankadhara Soujanya	2023	14°49'40.6"N 78°24'04.7"E	1) Inspected and observed that there is Layout development activity on ground demarketed stones removed by the municipal authorities 2) PO and CO Notices issued and the Charge sheet prepared and submit to Local MSC for filing in 1st class judicial megersterate jammalamadugu. 3) The letter sent to the SRO Jammalamadugu for not continue the Plot Registrations. 4) Unauthorised layout details boards erected for public notice.		ATR Enclosed







Details of Unauthorised Layouts cropped in KUDA Jurisdiction

S.No	Name of ULB	Name of Mandal	Name of Revenue village	R.S.No/T.S.No/Sy.No	Extent of layout (in acres)	Name of Developer	Year of formation	Action taken as per Act provision	Latitude and Longitude	Photograph of Site	Remarks
296		Muster Point	Kanneluru	106/6B1CP2	2.7	Boddu Balaiah	2024	14°49'37.1"N 78°24'08.0"E	1) Inspected and observed that there is Layout development activity on ground demarketed stones removed by the municipal authorities 2) PO and CO Notices issued and the Charge sheet prepared and submit to Local MSC for filing in 1st class judicial megiesterate jammalamadugu. 3) The letter sent to the SRO Jammalamadugu for not continue the Plot Registrations. 4) Unauthorised layout details boards erected for public notice.		ATR Enclosed
297		Muster Point	Kanneluru	170	4	Grandhe Sreenivas	2021	14°50'16.8"N 78°23'52.9"E	1) Inspected and observed that there is no development activity on ground demarketed stones removed by the municipal authorities 2) PO and CO Notices issued 3) The letter sent to the SRO Jammalamadugu for not continue the Plot Registrations. 4) Unauthorised layout details boards erected for public notice.		ATR Enclosed
298		Nagalakatta	Jammalamadugu	503/2,504,455	2.6	M.N.Kishore kumar Rao	2021	14°50'45.9"N 78°23'20.6"E	1) Inspected and observed that there is no development activity on ground and demarketed stones removed by the municipal authorities 2) There is four sides compound wall. 3) PO and CO Notices issued 4) The letter sent to the SRO Jammalamadugu for not continue the Plot Registrations. 5) Unauthorised layout details boards erected for public notice.		ATR Enclosed
299		Nagalakatta	Jammalamadugu	491-2,492-2	2.2	Dwarakacherla Srinivasula Reddy	2021	14°50'53.0"N 78°23'42.7"E	1) Inspected and observed that there is no development activity on ground and there is 30' Gravel Road with plotted stones. 2) There is four sides compound wall. 3) PO and CO Notices issued demarketed stones removed by the municipal authority 4) The letter sent to the SRO Jammalamadugu for not continue the Plot Registrations. 5) Unauthorised layout details boards erected for public notice.		ATR Enclosed
300		Namazkatta	Namazkatta	415/2,416/2,417/3A,417/3B,417/3C	1	Tanguturu Rajasekhar reddy	2024	14.853672,78.380221	1) Inspected and observed that no development activity on ground and there is 30' Gravel Road. 2) demarketed stone removed by the municipal authority as on ground. 3) PO and CO Notices issued 4) The letter sent to the SRO Jammalamadugu for not continue the Plot Registrations. 5) Unauthorised layout details boards erected for public notice.		ATR Enclosed
301		Namazkatta	Namazkatta	411-2p5	0.86	Shaik akram hussian	2021	14.855933,78.380579	1) Inspected and observed that there is no development activity on ground and there is 20' Gravel Road with plotted stones. 2) Po Notice issued and Served,Co notice issued and Served,stopped the layout process and removed plot stones 3) The letter sent to the SRO Jammalamadugu for not continue the Plot Registrations. 4) Unauthorised layout details boards erected for public notice.		ATR Enclosed







Details of Unauthorised Layouts cropped in KUDA Jurisdiction

S.No	Name of ULB	Name of Mandal	Name of Revenue village	R.S.No/T.S.No/Sy.No	Extent of layout (in acres)	Name of Developer	Year of formation	Action taken as per Act provision	Latitude and Longitude	Photograph of Site	Remarks
302			Veparala	151-3c	5.9	G Chinna Rangaiah	2023	14°51'22.59"N/ 78°20'36.71"E 1) Inspected and observed that there is no Layout development activity on ground and there is 20' Gravel Road with plotted stones. 2) Provisional Notice Issued by KUDA, Po Notice No: 01/VPL/MYL/KUDA/UL2023 Dated : 16.04.2024. 3) Confirmation Notice issued by KUDA, CO Notice No: 01/VPL/MYL/KUDA/UL2023 Dated : 03.05.2024.			ATR Enclosed
303			dommaranandyala	265/A	2.55	K Vengala Reddy and Rama Krishna Reddy	2021	14°52'21.13"N/ 78°22'8.41"E 1) Inspected and observed that there is no Layout development activity on ground and there is 20' Gravel Road with plotted stones. 2) PO Notice issued and Served. with ref to VC,KUDA Provisional Notice & Confirmation Notices issued Provisional Notice Issued by KUDA Po Notice No: 10/DRL/MYL/ANUDA/UL2023 Dated : 09.05.2023. Confirmation Notice issued by KUDA CO Notice No: 10/DRL/MYL/ANUDA/UL2023 Dated : 26.5.2023			ATR Enclosed
304			dommaranandyala	271-1,272-1	2.43	N Ramakrishna Reddy	2021	14°52'26.16"N/ 78°22'3.15"E 1) Inspected and observed that there is no Layout development activity on ground and there is 20' Gravel Road with plotted stones. 2) PO Notice issued and Served. with ref to VC,KUDA Provisional Notice & Confirmation Notices issued Provisional Notice Issued by KUDA Po Notice No: 12/DRL/MYL/ANUDA/UL2023 Dated : 09.05.2023. Confirmation Notice issued by KUDA CO Notice No: 12/DRL/MYL/ANUDA/UL2023 Dated : 24.05.2023			ATR Enclosed
305			dommaranandyala	155-1	3	T Vijaya Lakshmi	2021	14°51'44.40"N/ 78°21'32.45"E 1) Inspected and observed that there is no Layout development activity on ground and there is 20' Gravel Road with plotted stones. 2) PO Notice issued and Served. Provisional Notice Issued by KUDA Po Notice No: 13/DRL/MYL/ANUDA/UL2023 Dated : 09.05.2023. Confirmation Notice issued by KUDA			ATR Enclosed
306			dommaranandyala	186	3.64	-	2021	14°52'13.38"N/ 78°21'32.90"E 1) Inspected and observed that there is no Layout development activity on ground and there is 20' Gravel Road with plotted stones. 2) PO Notice issued and Served.			ATR Enclosed
307			Karamalavaripalli	406, 407, 408	5.62	B Venkata Reddy	2023	14°52'42.79"N/ 78°21'53.09"E 1) Inspected and observed that there is no Layout development activity on ground and there is 20' Gravel Road with plotted stones. 2) There is four sides compound wall. with ref to VC,KUDA Provisional Notice & Confirmation Notices issued Provisional Notice Issued by KUDA Po Notice No: 01/KRL/MYL/ANUDA/UL2023 Dated : 11.04.2023. Confirmation Notice issued by KUDA CO Notice No: 01/KRL/MYL/ANUDA/UL2023 Dated : 05.05.2023. Penalty Notice issued Penalty Notice No: 01/KRL/MYL/ANUDA/UL2023 Dated : 15.05.2023.			--







Details of Unauthorised Layouts cropped in KUDA Jurisdiction

S.No	Name of ULB	Name of Mandal	Name of Revenue village	R.S.No/T.S.No/Sy.No	Extent of layout (in acres)	Name of Developer	Year of formation	Action taken as per Act provision	Latitude and Longitude	Photograph of Site	Remarks
308			Karamalavaripalli	375	12.5	A Jagan Mohan Reddy	2023	1) Inspected and observed that there is no Layout development activity on ground and there is 20' Gravel Road with plotted stones. 2) There is four sides compound wall.	14°52'42.73"N/ 78°22'0.48"E		ATR Enclosed
309			Karamalavaripalli	377	7.19	-	2022	1) Inspected and observed that there is no Layout development activity on ground and there is 20' Gravel Road with plotted stones. with ref to VC,KUDA Provisional Notice & Confirmation Notices issued	14°52'47.56"N/ 78°22'1.20"E		--
310			Karamalavaripalli	320,323-2	5.605	A Chandra Sekhar	2022	1) Inspected and observed that there is no Layout development activity on ground and there is 20' Gravel Road with plotted stones. 2) PO Notice issued and Served. with ref to VC,KUDA Provisional Notice & Confirmation Notices issued	14°51'41.81"N/ 78°20'49.67"E		ATR Enclosed
311			Karamalavaripalli	448,446/A	4.2	D Shesha Reddy	2024	1) Inspected and observed that there is no Layout development activity on ground and there is 20' Gravel Road with plotted stones. 2) There is two sides compound wall. 3) PO Notice issued and Served. with ref to VC,KUDA Provisional Notice & Confirmation Notices issued	14°53'19.92"N/ 78°21'35.87"E		ATR Enclosed
312			Karamalavaripalli	325	6.33	D Chennamma	2022	1) Inspected and observed that there is Layout development activity on ground and there is 20' Gravel Road with plotted stones. 2) There is a one building activity with fencing the plot. 3) PO Notice issued and Served. with ref to VC,KUDA Provisional Notice & Confirmation Notices issued	14°51'14.07"N/ 78°20'58.84"E		ATR Enclosed
313			Karamalavaripalli	374/A	2.12	Gaffoor, K Sreekanth	2021	1) Inspected and observed that there is Layout development activity on ground and there is 20' Gravel Road with plotted stones. 2) There is two sides compound wall. 3) PO Notice issued and Served.	14°52'33.57"N/ 78°22'1.24"E		ATR Enclosed







Details of Unauthorised Layouts cropped in KUDA Jurisdiction

S.No	Name of ULB	Name of Mandal	Name of Revenue village	R.S.No/T.S.No/Sy.No	Extent of layout (in acres)	Name of Developer	Year of formation	Action taken as per Act provision	Latitude and Longitude	Photograph of Site	Remarks
314			Karamalavaripalli	326/A	3.64	S Ajjunnisa Begum	2021	1) Inspected and observed that there is no Layout development activity on ground and there is 20' Gravel Road with plotted stones. 2) There is four sides compound wall. 3) PO Notice issued and Served. Provisional Notice & Confirmation Notices issued with ref to VC,KUDA Provisional Notice & Confirmation Notices issued Provisional Notice Issued by KUDA Po Notice No: 07/KRL/MYL/ANUDA/UL/2023, Dated : 25.04.2023 Confirmation Notice issued by KUDA CO Notice No: 07/KRL/MYL/ANUDA/UL/2023, Dated : 08.05.2023 Penalty Notice issued Penalty Notice No: 07/KRL/MYL/ANUDA/UL/2023, Dated : 22.05.2023 Penalty paid to KUDA Office. 50000 rupees by Individual Owner.	14°51'11.77"N/ 78°21'0.22"E		ATR Enclosed
315		KONDAPURAM	K. Sugumanchipalli	10-3A, 10-3B, 10-3C, 10-3D	2	I. Amarnarh reddy, Praveen Kumar Reddy, jayram	2023	1) Inspected and observed that there is Layout development activity on ground and there is 20' Gravel Road with plotted stones. 2) PO and CO Notices issued and the Charge sheet prepared and submit to Local MSC for taking further action. 3) The Layout owner has paid penalty Rs. 1.5 Lakhs through Challan. Provisional Notice issued with ref to VC,KUDA Po Notice No: 01/SGMKDPR/KUDA/UL/2024 Dated : 05.06.2023.	14.827213°, 78.125693°		ATR Enclosed
316			K. Sugumanchipalli	50, 51	6.72	-	2021	1) Inspected and observed that there is Layout development activity on ground and there is 20' Gravel Road with plotted stones. 2) PO and CO Notices issued and served. 3) PO Notice issued and Served.	14.824133°, 78.130077°		ATR Enclosed
317			Moragudi	160, 161, 162	4.2	S Haneef	2022	1) Inspected and observed that there is Layout development activity on ground and there is 30' and 20' Gravel and BT Roads with plotted stones. 2) There is is sides compound wall. 3) PO Notice issued and Served. with ref to VC,KUDA Provisional Notice & Confirmation Notices issued Provisional Notice Issued by KUDA Po Notice No: 01/ANUDA/UL/2023 Dated : 04.03.2023. Confirmation Notice issued by KUDA CO Notice No: 01/ANUDA/UL/2023 Dated : 20.04.2023. Penalty Notice issued Penalty Notice No: 01/ANUDA/UL/2023 Dated : 29.04.2023..	14°51'57.67"N/ 78°22'41.49"E		ATR Enclosed
318			Moragudi	214/A, 209, 208/B, 216, 215, 217, 218	3.88	D Venkata Pathi	2021	1) Inspected and observed that there is no Layout development activity on ground and there is 20' Gravel Road with plotted stones. 2) PO Notice issued and Served.	14°51'48.07"N/ 78°22'29.56"E		ATR Enclosed
319			Moragudi	98,97,101	5.32	K Eswara reddy	2020	1) Inspected and observed that there is no Layout development activity on ground and there is 20' Gravel Road with plotted stones. 2) PO Notice issued and Served. with ref to VC,KUDA Provisional Notice issued Provisional Notice Issued by KUDA Po Notice No: 04/ANUDA/UL/2023 Dated : 04.03.2023.	14°52'16.64"N/ 78°23'12.28"E		ATR Enclosed







Details of Unauthorized Layouts cropped in KUDA Jurisdiction

S.No	Name of ULB	Name of Mandal	Name of Revenue village	R.S.No/T.S.No/Sy.No	Extent of layout (in acres)	Name of Developer	Year of formation	Action taken as per Act provision	Latitude and Longitude	Photograph of Site	Remarks
320		JAMMALMAD UGU	Moragudi	98, 100	3.72	-	2020	14°52'18.57"N/ 78°23'3.87"E 1) Inspected and observed that there is no Layout development activity on ground and there is 30' and 20' Gravel Road with plotted stones. with ref to VC,KUDA Provisional Notice issued Provisional Notice Issued by KUDA Po Notice No: 04/ANUDA/UL/2023 Dated : 04.03.2023.			--
321			Moragudi	87,88,92	3.95	B Lakshmi Narayana Reddy	2020	14°52'21.36"N/ 78°23'10.00"E 1) Inspected and observed that there is no Layout development activity on ground and there is 30' and 20' Gravel Road with plotted stones. 2) PO Notice issued and Served.			ATR Enclosed
322			Moragudi	144/A,145/A,146/A,147/A	3	B Siva Reddy	2020	14°51'48.85"N/ 78°23'11.59"E 1) Inspected and observed that there is Layout development activity on ground and there is 30' Gravel Road with plotted stones. 2) There is five buildings are constructed. 3) There is one side compound wall. 4) PO Notice issued and Served.with ref to VC,KUDA Provisional Notice issued Provisional Notice Issued by KUDA Po Notice No: 05/ANUDA/UL/2023 Dated : 04.03.2023.			ATR Enclosed
323			Goriganur	139,365/B	2.55	D Venkata Reddy	2021	14°49'20.08"N/ 78°24'30.24"E 1) Inspected and observed that there is no Layout development activity on ground and there is 20' Gravel Road with plotted stones. with ref to VC,KUDA Provisional Notice & Confirmation Notices issued Provisional Notice Issued by KUDA Po Notice No: 01/GRN/JMD/ANUDA/2023 Dated : 25.05.2023. Confirmation Notice issued by KUDA CO Notice No: 01/GRN/JMD/ANUDA/2023 Dated : 03.06.2023. Penalty Notice issued Penalty Notice No: 01/GRN/JMD/ANUDA/2023 Dated : 09.06.2023.			--
324			P Bommepalli	334-3,336-2	4.49	-	2023	14°48'41.3"N/78°20'50.4"E 1) Inspected and observed that there is Layout development activity on ground and there is 20' Gravel Road with plotted stones. 2) PO and CO Notices issued and served. with ref to VC,KUDA Provisional Notice & Confirmation Notices issued Provisional Notice Issued by KUDA Po Notice No: 01/P BOMMEPALLE/JMD/KUDA/UL2023 Dated : 21.12.2023. Confirmation Notice issued by KUDA CO Notice No: 01/P BOMMEPALLE/JMD/KUDA/UL2023 Dated : 05.01.2023. Penalty Notice issued Penalty Notice No: 01/P BOMMEPALLE/JMD/KUDA/UL2023 Dated : 09.01.2023. .			--
325			Gudemcheruvu	200/1, 203, 204	2.7	-	2023	14°49'8.90"N/ 78°22'36.06"E 1) Inspected and observed that there is no Layout development activity on ground and there is 20' Gravel Road with plotted stones. 2) There is three side compound wall. with ref to VC,KUDA Provisional Notice & Confirmation Notices issued Provisional Notice Issued by KUDA Po Notice No: 01/GUEMCHERUVU/JMD/KUDA/UL2023 Dated : 21.12.2023. Confirmation Notice issued by KUDA CO Notice No: 01/P 01/GUEMCHERUVU/JMD/KUDA/UL2023 Dated : 05.01.2024. Penalty Notice issued Penalty Notice No: 01/GUEMCHERUVU/JMD/KUDA/UL2023 Dated : 09.01.2024.			--



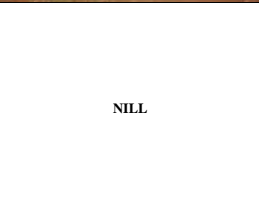

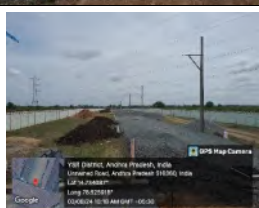
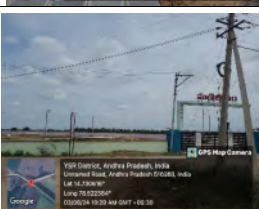
Details of Unauthorised Layouts cropped in KUDA Jurisdiction

S.No	Name of ULB	Name of Mandal	Name of Revenue village	R.S.No/T.S.No/Sy.No	Extent of layout (in acres)	Name of Developer	Year of formation	Action taken as per Act provision	Latitude and Longitude	Photograph of Site	Remarks
326			Salevariuppalapadu	200/1, 203, 204	2.7	-		14.893868,78.393464	1) Inspected and observed that there is no Layout development activity on ground and there is 40' Gravel Road with plotted stones. 2) There is three side compound wall. Provisional Notice Issued by KUDA with ref to VC,KUDA Provisional Notice issued Po Notice No: 01/SULP/JMD/KUDA/2023 Dated : 08.11.2023.		--
327			Yamavaram	5, 6, 7, 8	5.14	-	2021	14°41'29.43"N, 78°22'17.32"E	1) Inspected and observed that there is no Layout development activity on ground and there is 20' Gravel Road with plotted stones. 2) PO Notice issued and Served.		ATR Enclosed
328			Kadasanikothapalle	153-10-P4	3.12	-	2021	14°40'17.17"N, 78°26'29.67"E	1) Inspected and observed that there is no Layout development activity on ground and there is 20' Gravel Road with plotted stones. 2) PO Notice issued and Served. Provisional Notice issued with ref to VC,KUDA Po Notice No: 01/KKP/MDNR/KUDA/UL/2024 Dated : 05.06.2023.		ATR Enclosed
329			K. Thimmapuram	35.36 Of Thimmapuram & 47 Of kosine palli	6.6	-	2021	14°40'22.55"N, 78°25'11.83"E	1) Inspected and observed that there is no Layout development activity on ground and there is 20' Gravel Road with plotted stones.		--
330			Nallaballe	90	2.89	-	2021	14°40'34.57"N, 78°24'20.52"E	1) Inspected and observed that there is no Layout development activity on ground and there is 20' Gravel Road with plotted stones. 2) PO Notice issued and Served 3) PO Notice issued and Served.		ATR Enclosed
331			Nallaballe	223/A	2.35	-	2021	14°39'50.79"N, 78°23'13.31"E	1) Inspected and observed that there is no Layout development activity on ground and there is 20' Gravel Road with plotted stones. 2) PO Notice issued and Served.		ATR Enclosed

Details of Unauthorised Layouts cropped in KUDA Jurisdiction

S.No	Name of ULB	Name of Mandal	Name of Revenue village	R.S.No/T.S.No/Sy.No	Extent of layout (in acres)	Name of Developer	Year of formation	Action taken as per Act provision	Latitude and Longitude	Photograph of Site	Remarks
332			Muddanur	407 & 410	3.43	-	2021	14°41'18.20"N, 78°23'57.58"E 1) Inspected and observed that there is no Layout development activity on ground and there is 20' Gravel Road with plotted stones. 2) PO Notice issued and Served. Provisional Notice issued with ref to VC,KUDA Po Notice No: 01/MDNR/MDNR/KUDA/UL/2024 Dated : 05.06.2023.			ATR Enclosed
333		Muddanur	Muddanur	304	4.34		2021	14°41'3.85"N, 78°23'46.12"E 1) Inspected and observed that there is no Layout development activity on ground and there is 20' Gravel Road with plotted stones. 2) PO Notice issued and Served. Provisional Notice issued with ref to VC,KUDA Po Notice No: 02/KKP/MDNR/KUDA/UL/2024 Dated : 05.06.2023.			ATR Enclosed
334			Muddanur	314	2.28	-	2021	14°40'57.28"N, 78°23'37.78"E 1) Inspected and observed that there is no Layout development activity on ground and there is 20' Gravel Road with plotted stones. 2) PO Notice issued and Served.			ATR Enclosed
335			Muddanur	386	2	-	2023	14°40'49.96"N, 78°23'39.52"E 1) Inspected and observed that there is no Layout development activity on ground and there is 20' Gravel Road with plotted stones. 2) PO Notice issued and Served.			ATR Enclosed
336			Muddanur	380	2.9	-	2021	14°40'42.29"N, 78°23'22.00"E 1) Inspected and observed that there is no Layout development activity on ground and there is 20' Gravel Road with plotted stones.			--
337			Muddanur	318	2.87	-	2021	14°41'7.79"N, 78°23'24.34"E 1) Inspected and observed that there is no Layout development activity on ground and there is 20' Gravel Road with plotted stones. 2) PO Notice issued and Served.			ATR Enclosed






Details of Unauthorised Layouts cropped in KUDA Jurisdiction

S.No	Name of ULB	Name of Mandal	Name of Revenue village	R.S.No/T.S.No/Sy.No	Extent of layout (in acres)	Name of Developer	Year of formation	Action taken as per Act provision	Latitude and Longitude	Photograph of Site	Remarks
338			Muddanur	374	3.97	-	2021	14°40'51.84"N, 78°23'10.63"E 1) Inspected and observed that there is no Layout development activity on ground and there is 20' Gravel Road with plotted stones. 2) PO Notice issued and Served.			ATR Enclosed
339			Bondalakunta	241	4.41	-	2021	14°41'4.97"N, 78°22'55.39"E 1) Inspected and observed that there is no Layout development activity on ground and there is 20' Gravel Road with plotted stones.			--
340		PEDDAMUDIUM	NILL	NILL	NILL	-	NILL	NILL			--
341	-	Proddatur	Kamanur	525, 529/A, 530/A	10.6	Challa Veera Narayana Reddy	2022	14.795261°, 78.604871° As per APMRUDA ACT 2016, PO,CO & Penalty imposed by KUDA and also Notice 1 & Notice 2 issued by Panchayat secretary. 1. Notice :01provisional order under section 82-1, 84/1, & 89-1 of APMR&UDA ACT 2016 issued vide 01/PDTR/ANUDA/2023 Dt:01.03.2023. 2. Notice :02 Confirmation order under section 89/3 of APMR&UDA ACT 2016 issued vide 01/PDTR/ANUDA/2023 Dt:14.03.2023. 3. Penalty Notice Issued under section 01 & sub section 02 of section 88 of APMR&UDA ACT 2016 Notice No: 01/PDTR/ANUDA/2023 Dt:21.04.2023.			The layout is having 30' wide Gravel roads and Compound wall
342	-	Proddatur	Rameswaram (somulavaripalli)	55, 56	7.21	-	2023	14°43'52"N 78°31'26"E 1. With ref to VC, KUDA Letter Lr.Roc No : 30/2020/AUDA dt:05.07.2024 VC,KUDA addressed letter to the PS Somulavaaripalli GP to take action on Unauthorised Layout by Serving (Notice : 1 & 2) As per section 82(1), 84 (1), 89(1), 89 (3) & Sub sectio 1& 2 of section 88 of APMR&UDA ACT 2016 to the landowners and submit detailed action report as VC, KUDA deligated power to the panchayat secretaries.			The layout is having Electric lines, UGD, Gravel roads 20' wide, Compound wall and HT line passing through this layout
343	-	Proddatur	Rameswaram (somulavaripalli)	53	5.7	-	2023	14°43'53"N 78°31'13"E 1. With ref to VC, KUDA Letter Lr.Roc No : 30/2020/AUDA dt:05.07.2024 VC,KUDA addressed letter to the PS Somulavaaripalli GP to take action on Unauthorised Layout by Serving (Notice : 1 & 2) As per section 82(1), 84 (1), 89(1), 89 (3) & Sub sectio 1& 2 of section 88 of APMR&UDA ACT 2016 to the landowners and submit detailed action report as VC, KUDA deligated power to the panchayat secretaries.			The layout is having Electrical lines, CC Road 25' wide & Compound wall






Details of Unautorised Layouts cropped in KUDA Jurisidiction

S.No	Name of ULB	Name of Mandal	Name of Revenue village	R.S.No/T.S.No/Sy.No	Extent of layout (in acres)	Name of Developer	Year of formation	Action taken as per Act provision	Latitude and Longitude	Photograph of Site	Remarks
344	-	Proddatur	Rameswaram (somulavaripalli)	183	2.14	-	2021	14°43'15"N 78°32'04"E	1. With ref to VC, KUDA Letter Lr.Roc No : 30/2020/AUDA dt:05.07.2024 VC,KUDA addressed letter to the PS Somulavaaripalli GP to take action on Unauthorised Layout by Serving (Notice : 1 & 2) As per section 82(1), 84 (1), 89(1), 89 (3) & Sub sectio 1& 2 of section 88 of APMR&UDA ACT 2016 to the landowners and submit detailed action report as VC, KUDA deligated power to the panchayat secretaries.		The layout is having CC Road 20'wide and Compound wall
345	-	Proddatur	Rameswaram (somulavaripalli)	182	2.32	-	2021	14°43'23"N 78°32'05"E	1. With ref to VC, KUDA Letter Lr.Roc No : 30/2020/AUDA dt:05.07.2024 VC,KUDA addressed letter to the PS Somulavaaripalli GP to take action on Unauthorised Layout by Serving (Notice : 1 & 2) As per section 82(1), 84 (1), 89(1), 89 (3) & Sub sectio 1& 2 of section 88 of APMR&UDA ACT 2016 to the landowners and submit detailed action report as VC, KUDA deligated power to the panchayat secretaries.		The layout is having Gravel roads.
346	-	Proddatur	Rameswaram (somulavaripalli)	102, 103, 104	2.92	-	2021	14°43'22"N 78°31'56"E	1. With ref to VC, KUDA Letter Lr.Roc No : 30/2020/AUDA dt:05.07.2024 VC,KUDA addressed letter to the PS Somulavaaripalli GP to take action on Unauthorised Layout by Serving (Notice : 1 & 2) As per section 82(1), 84 (1), 89(1), 89 (3) & Sub sectio 1& 2 of section 88 of APMR&UDA ACT 2016 to the landowners and submit detailed action report as VC, KUDA deligated power to the panchayat secretaries.		The layout is having Fencing, & Gravel road 20' wide.
347	-	Proddatur	Rameswaram (somulavaripalli)	110, 131, 177, 178, 109, 112	6.97	-	2023	14°43'14"N 78°31'49"E	1. With ref to VC, KUDA Letter Lr.Roc No : 30/2020/AUDA dt:05.07.2024 VC,KUDA addressed letter to the PS Somulavaaripalli GP to take action on Unauthorised Layout by Serving (Notice : 1 & 2) As per section 82(1), 84 (1), 89(1), 89 (3) & Sub sectio 1& 2 of section 88 of APMR&UDA ACT 2016 to the landowners and submit detailed action report as VC, KUDA deligated power to the panchayat secretaries.		The layout is having Fencing, and gravel road 20' wide .
348	-	Proddatur	Rameswaram (somulavaripalli)	117 & 118	3.53	-	2023	14°43'42"N 78°31'42"E	1. With ref to VC, KUDA Letter Lr.Roc No : 30/2020/AUDA dt:05.07.2024 VC,KUDA addressed letter to the PS, Somulavaaripalli GP to take action on Unauthorised Layout by Serving (Notice : 1 & 2) As per section 82(1), 84 (1), 89(1), 89 (3) & Sub sectio 1& 2 of section 88 of APMR&UDA ACT 2016 to the landowners and submit detailed action report as VC, KUDA deligated power to the panchayat secretaries.		HT lines passing, through this layout & Agrcultural canal passing in front of this layout
349	-	Proddatur	Rameswaram (somulavaripalli)	116	2.22	-	2023	14°43'42"N 78°31'41"E	1. With ref to VC, KUDA Letter Lr.Roc No : 30/2020/AUDA dt:05.07.2024 VC,KUDA addressed letter to the PS, Somulavaaripalli GP to take action on Unauthorised Layout by Serving (Notice : 1 & 2) As per section 82(1), 84 (1), 89(1), 89 (3) & Sub sectio 1& 2 of section 88 of APMR&UDA ACT 2016 to the landowners and submit detailed action report as VC, KUDA deligated power to the panchayat secretaries.		HT lines passing, through this layout & Agrcultural canal passing in front of this layout



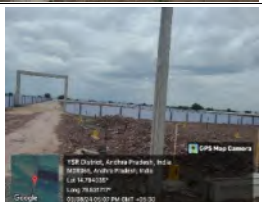


Details of Unautorised Layouts cropped in KUDA Jurisidiction

S.No	Name of ULB	Name of Mandal	Name of Revenue village	R.S.No/T.S.No/Sy.No	Extent of layout (in acres)	Name of Developer	Year of formation	Action taken as per Act provision	Latitude and Longitude	Photograph of Site	Remarks
350	-	Proddatur	Rameswaram (somulavaripalli)	20, 122, 121	7	-	2023	14°43'39"N 78°31'32"E	1. With ref to VC, KUDA Letter Lr.Roc No : 30/2020/AUDA dt:05.07.2024 VC,KUDA addressed letter to the PS, Somulavaaripalli GP to take action on Unauthorised Layout by Serving (Notice : 1 & 2) As per section 82(1), 84 (1), 89(1), 89 (3) & Sub sectio 1& 2 of section 88 of APMR&UDA ACT 2016 to the landowners and submit detailed action report as VC, KUDA deligated power to the panchayat secretaries.		The layout is having only plot stones.
351	-	Proddatur	dorasanipalli	62, 64	2.1	-	2023	14°45'32"N 78°31'30"E	1. With ref to VC, KUDA Letter Lr.Roc No : 30/2020/AUDA dt:05.07.2024 VC,KUDA addressed letter to the PS, Somulavaaripalli GP to take action on Unauthorised Layout by Serving (Notice : 1 & 2) As per section 82(1), 84 (1), 89(1), 89 (3) & Sub sectio 1& 2 of section 88 of APMR&UDA ACT 2016 to the landowners and submit detailed action report as VC, KUDA deligated power to the panchayat secretaries.		The layout is having CC Road 20' wide & Compound wall.
352	-	Proddatur	Bollavaram(Chowtapalli)	282, 443	9.24	G Ramamohan reddy	2021	14°46'48.83"N, 78°32'14.85"E	1. With ref to VC, KUDA Letter Lr.Roc No : 30/2020/AUDA dt:05.07.2024 VC,KUDA addressed letter to the PS, Chowtapalli GP to take action on Unauthorised Layout by Serving (Notice : 1 & 2) As per section 82(1), 84 (1), 89(1), 89 (3) & Sub sectio 1& 2 of section 88 of APMR&UDA ACT 2016 to the landowners and submit detailed action report as VC, KUDA deligated power to the panchayat secretaries. 2. As per APMRUDA ACT 2016, notices served by PS. 1. Notice :01provisional order under section 82-1, 84/1, & 89-1 of APMR&UDA ACT 2016 issued vide KUDA/01/UL/2024 Dt:23.07.2024.		The layout is having 20' Gravel roads, Electrical lines.
353	-	Proddatur	Bollavaram(Chowtapalli)	19	6.2	-	2021	14°46'48.83"N, 78°32'14.85"E	1. With ref to VC, KUDA Letter Lr.Roc No : 30/2020/AUDA dt:05.07.2024 VC,KUDA addressed letter to the PS, Chowtapalli GP to take action on Unauthorised Layout by Serving (Notice : 1 & 2) As per section 82(1), 84 (1), 89(1), 89 (3) & Sub sectio 1& 2 of section 88 of APMR&UDA ACT 2016 to the landowners and submit detailed action report as VC, KUDA deligated power to the panchayat secretaries.		The layout is having CC Road 20' wide & Compound wall
354	-	Proddatur	Bollavaram(Chowtapalli)	1787	4.83	-	2021	14°46'48.83"N, 78°32'14.85"E	1. With ref to VC, KUDA Letter Lr.Roc No : 30/2020/AUDA dt:05.07.2024 VC,KUDA addressed letter to the PS, Chowtapalli GP to take action on Unauthorised Layout by Serving (Notice : 1 & 2) As per section 82(1), 84 (1), 89(1), 89 (3) & Sub sectio 1& 2 of section 88 of APMR&UDA ACT 2016 to the landowners and submit detailed action report as VC, KUDA deligated power to the panchayat secretaries.		The layout is having 20' Gravel roads
355	-	Proddatur	Bollavaram(Chowtapalli)	170, 171	11	N Srinivasulu	2022	14°46'48.83"N, 78°32'14.85"E	1. With ref to VC, KUDA Letter Lr.Roc No : 30/2020/AUDA dt:05.07.2024 VC,KUDA addressed letter to the PS, Chowtapalli GP to take action on Unauthorised Layout by Serving (Notice : 1 & 2) As per section 82(1), 84 (1), 89(1), 89 (3) & Sub sectio 1& 2 of section 88 of APMR&UDA ACT 2016 to the landowners and submit detailed action report as VC, KUDA deligated power to the panchayat secretaries. 2. As per APMRUDA ACT 2016, notices served by PS. 1. Notice :01provisional order under section 82-1, 84/1, & 89-1 of APMR&UDA ACT 2016 issued vide KUDA/01/UL/2024 Dt:23.07.2024.		The layout is having 20' wide CC roads, electric lines and Compound wall







Details of Unauthorised Layouts cropped in KUDA Jurisdiction

S.No	Name of ULB	Name of Mandal	Name of Revenue village	R.S.No/T.S.No/Sy.No	Extent of layout (in acres)	Name of Developer	Year of formation	Action taken as per Act provision	Latitude and Longitude	Photograph of Site	Remarks
356	-	Proddatur	Bollavaram(Chowtapa III)	141/1A, 142/1A, 143, 145, 149	13.35	G Ramamohan reddy	2021	14°46'36.59"N, 78°32'12.40"E	1. With ref to VC, KUDA Letter Lr.Roc No : 30/2020/AUDA dt:05.07.2024 VC,KUDA addressed letter to the PS, Chowtapalli GP to take action on Unauthorised Layout by Serving (Notice : 1 & 2) As per section 82(1), 84 (1), 89(1), 89 (3) & Sub sectio 1& 2 of section 88 of APMR&UDA ACT 2016 to the landowners and submit detailed action report as VC, KUDA delgated power to the panchayat secretaries. 2. As per APMRUDA ACT 2016, notices served by PS. 1. Notice :01provisional order under section 82-1, 84/1, & 89-1 of APMR&UDA ACT 2016 issued vide KUDA/01/UL/2024 Dt:23.07.2024.		The layout is having 20' Gravel roads
357	-	Proddatur	Bollavaram(Chowtapa III)	434, 435, 437	11	-	2020	14°46'6.74"N, 78°31'59.63"E	1. With ref to VC, KUDA Letter Lr.Roc No : 30/2020/AUDA dt:05.07.2024 VC,KUDA addressed letter to the PS, Chowtapalli GP to take action on Unauthorised Layout by Serving (Notice : 1 & 2) As per section 82(1), 84 (1), 89(1), 89 (3) & Sub sectio 1& 2 of section 88 of APMR&UDA ACT 2016 to the landowners and submit detailed action report as VC, KUDA delgated power to the panchayat secretaries.		The layout is having 20' wide CC Roads, Electrical lines and Compound wall
358	-	Proddatur	Bollavaram(Chowtapa III)	477, 478, 468	10.2	Venkatadri nagar	2020	14°46'23.08"N, 78°32'26.31"E	1. With ref to VC, KUDA Letter Lr.Roc No : 30/2020/AUDA dt:05.07.2024 VC,KUDA addressed letter to the PS, Chowtapalli GP to take action on Unauthorised Layout by Serving (Notice : 1 & 2) As per section 82(1), 84 (1), 89(1), 89 (3) & Sub sectio 1& 2 of section 88 of APMR&UDA ACT 2016 to the landowners and submit detailed action report as VC, KUDA delgated power to the panchayat secretaries.		The layout is having 30' wide CC Roads, Electrical lines and Compound wall
359	-	Proddatur	Bollavaram(Chowtapa III)	129	5.91	B obul reddy(prudvi raj infra developers)	2023	14°46'23.08"N, 78°32'26.31"E	As per APMRUDA ACT 2016, PO,CO & Penalty imposed by KUDA and also Notice 1 & Notice 2 issued by Panchayat secretary. 1. Notice :01provisional order under section 82-1, 84/1, & 89-1 of APMR&UDA ACT 2016 issued vide 02/CHPT/PDTR/ANUDA/2023 Dt:20.05.2023. 2. Notice :02 Confirmation order under section 89/3 of APMR&UDA ACT 2016 issued vide 02/CHPT/PDTR/ANUDA/2023 Dt:05.06.2023. 3. Penalty Notice Issued under section 01 & sub section 02 of section 88 of APMR&UDA ACT 2016 Notice No: 02/CHPT/PDTR/ANUDA/2023 Dt:14.06.2023. 4.Notice :01provisional order under section 82-1, 84/1, & 89-1 of APMR&UDA ACT 2016 issued vide KUDA/01/UL/2024		The layout is having 25' wide CC Roads, Electrical lines and Compound wall
360	-	Proddatur	Bollavaram(Chowtapa III)	295, 296	4.42	j madhusudhan reddy j prasanna lakshmi p shakunthala	2020	14°45'54.46"N, 78°31'47.77"E	As per APMRUDA ACT 2016, PO,CO & Penalty imposed by KUDA and also Notice 1 & Notice 2 issued by Panchayat secretary. 1. Notice :01provisional order under section 82-1, 84/1, & 89-1 of APMR&UDA ACT 2016 issued vide 01/CHPT/PDTR/ANUDA/2023 Dt:23.05.2023. 2. Notice :02 Confirmation order under section 89/3 of APMR&UDA ACT 2016 issued vide 01/CHPT/PDTR/ANUDA/2023 Dt:05.06.2023. 3. Penalty Notice Issued under section 01 & sub section 02 of section 88 of APMR&UDA ACT 2016 Notice No: 01/CHPT/PDTR/ANUDA/2023 Dt:14.06.2023. 4.Notice :01provisional order under section 82-1, 84/1, & 89-1 of APMR&UDA ACT 2016 issued vide KUDA/01/UL/2024 Dt:18.07.2024. 4.Notice :01provisional order under section 82-1, 84/1, & 89-1 of APMR&UDA ACT 2016 issued vide KUDA/01/UL/2024 Dt:18.07.2024.		The layout is having 30' wide CC Roads, Electrical lines, UGD and Compound wall
361	-	Proddatur	Bollavaram(Chowtapa III)	106, 110	8.4	N srinivasulu	2023	14°47'19.44"N, 78°32'37.47"E	As per APMRUDA ACT 2016, PO,CO & Penalty imposed by KUDA and also Notice 1 & Notice 2 issued by Panchayat secretary. 1. Notice :01provisional order under section 82-1, 84/1, & 89-1 of APMR&UDA ACT 2016 issued vide 06/CHPT/PDTR/ANUDA/2023 Dt:23.05.2023. 2. Notice :02 Confirmation order under section 89/3 of APMR&UDA ACT 2016 issued vide 06/CHPT/PDTR/ANUDA/2023 Dt:05.06.2023. 3. Penalty Notice Issued under section 01 & sub section 02 of section 88 of APMR&UDA ACT 2016 Notice No: 06/CHPT/PDTR/ANUDA/2023 Dt:14.06.2023. 4.Notice :01provisional order under section 82-1, 84/1, & 89-1 of APMR&UDA ACT 2016 issued vide KUDA/01/UL/2024 Dt:18.07.2024.		The layout is having 20' wide Gravel Roads, Electrical lines and Compound wall




Details of Unauthorised Layouts cropped in KUDA Jurisdiction

S.No	Name of ULB	Name of Mandal	Name of Revenue village	R.S.No/T.S.No/Sy.No	Extent of layout (in acres)	Name of Developer	Year of formation	Action taken as per Act provision	Latitude and Longitude	Photograph of Site	Remarks
362	-	Proddatur	Bollavaram(Chowtapa III)	180, 182	5.8	Harithavanam Resorts	2023	As per APMRUDA ACT 2016, PO,CO & Penalty imposed by KUDA and also Notice 1 & Notice 2 issued by Panchayat secretary. 1. Notice :01provisional order under section 82-1, 84/1, & 89-1 of APMR&UDA ACT 2016 issued vide 07/CHPT/PDTR/ANUDA/2023 Dt:23.05.2023. 2. Notice :02 Confirmation order under section 89/3 of APMR&UDA ACT 2016 issued vide 07/CHPT/PDTR/ANUDA/2023 Dt:05.06.2023. 3. Penalty Notice Issued under section 01 & sub section 02 of section 88 of APMR&UDA ACT 2016 Notice No: 07/CHPT/PDTR/ANUDA/2023 Dt:14.06.2023.	14°47'0.76"N,78°31'52.92"E		The layout is having 20' wide Gravel Roads and Compound wall
363	-	Proddatur	Bollavaram(Chowtapa III)	128	6.14	Y lakshmi narayana reddy (prudvi raj infra developers)	2020	As per APMRUDA ACT 2016, PO,CO & Penalty imposed by KUDA and also Notice 1 & Notice 2 issued by Panchayat secretary. 1. Notice :01provisional order under section 82-1, 84/1, & 89-1 of APMR&UDA ACT 2016 issued vide 10/CHPT/PDTR/ANUDA/2023 Dt:24.05.2023. 2. Notice :02 Confirmation order under section 89/3 of APMR&UDA ACT 2016 issued vide 10/CHPT/PDTR/ANUDA/2023 Dt:14.06.2023. 3. Penalty Notice Issued under section 01 & sub section 02 of section 88 of APMR&UDA ACT 2016 Notice No: 10/CHPT/PDTR/ANUDA/2023 Dt:17.08.2023.	14°46'39.13"N, 78°32'46.47"E		The layout is having 25' wide CC Roads, Electrical lines and Compound wall
364	-	Proddatur	Bollavaram(Chowtapa III)	83, 84	2.1	-	2023	1. With ref to VC, KUDA Letter Lr.Roc No : 30/2020/AUDA dt:05.07.2024 VC,KUDA addressed letter to the PS Chowtapalli GP to take action on Unauthorised Layout by Serving (Notice : 1 & 2) As per section 82(1), 84 (1), 89(1), 89 (3) & Sub sectio 1& 2 of section 88 of APMR&UDA ACT 2016 to the landowners and submit detailed action report as VC, KUDA deligated power to the panchayat secretaries.	14°47'31.72"N, 78°31'58.10"E		The layout is having 20' wide Gravel Roads and Compound wall
365	-	Proddatur	Bollavaram(Chowtapa III)	80,81	2.86	G Bala subbiah(balaji nagar)	2023	1. With ref to VC, KUDA Letter Lr.Roc No : 30/2020/AUDA dt:05.07.2024 VC,KUDA addressed letter to the PS, Chowtapalli GP to take action on Unauthorised Layout by Serving (Notice : 1 & 2) As per section 82(1), 84 (1), 89(1), 89 (3) & Sub sectio 1& 2 of section 88 of APMR&UDA ACT 2016 to the landowners and submit detailed action report as VC, KUDA deligated power to the panchayat secretaries. 2. As per APMRUDA ACT 2016, notices served by PS. 1. Notice :01provisional order under section 82-1, 84/1, & 89-1 of APMR&UDA ACT 2016 issued vide KUDA/01/UL/2024 Dt:23.07.2024.	14°47'31.72"N, 78°31'58.10"E		The layout is having 30' wide CC Roads and Compound wall
366	-	Proddatur	Bollavaram(Chowtapa III)	434, 435, 437, 438	14.75	-	2020	As per APMRUDA ACT 2016, PO,CO & Penalty imposed by KUDA and also Notice 1 & Notice 2 issued by Panchayat secretary. 1. Notice :01provisional order under section 82-1, 84/1, & 89-1 of APMR&UDA ACT 2016 issued vide 08/CHPT/PDTR/ANUDA/2023 Dt:23.05.2023. 2. Notice :02 Confirmation order under section 89/3 of APMR&UDA ACT 2016 issued vide 08/CHPT/PDTR/ANUDA/2023 Dt:05.06.2023. 3. Penalty Notice Issued under section 01 & sub section 02 of section 88 of APMR&UDA ACT 2016 Notice No: 08/CHPT/PDTR/ANUDA/2023 Dt:14.06.2023.	14°46'6.74"N, 78°31'59.63"E		The layout is having 20' wide Gravel Roads, water pipe lines and Compound wall
367	-	Proddatur	Bollavaram(Chowtapa III)	469, 633	4.64	-	2021	1. With ref to VC, KUDA Letter Lr.Roc No : 30/2020/AUDA dt:05.07.2024 VC,KUDA addressed letter to the PS, Chowtapalli GP to take action on Unauthorised Layout by Serving (Notice : 1 & 2) As per section 82(1), 84 (1), 89(1), 89 (3) & Sub sectio 1& 2 of section 88 of APMR&UDA ACT 2016 to the landowners and submit detailed action report as VC, KUDA deligated power to the panchayat secretaries.	14°46'23.08"N,78°32'26.31"E		The layout is having 20' wide Gravel Roads, water pipe lines and Compound wall



Details of Unauthorised Layouts cropped in KUDA Jurisdiction

S.No	Name of ULB	Name of Mandal	Name of Revenue village	R.S.No/T.S.No/Sy.No	Extent of layout (in acres)	Name of Developer	Year of formation	Action taken as per Act provision	Latitude and Longitude	Photograph of Site	Remarks
368	-	Proddatur	Bollavaram(Chowtapa III)	477, 478	10.2	-	2020	14°46'23.08"N, 78°32'26.31"E	1. With ref to VC, KUDA Letter Lr.Roc No : 30/2020/AUDA dt:05.07.2024 VC,KUDA addressed letter to the PS, Chowtapalli GP to take action on Unauthorised Layout by Serving (Notice : 1 & 2) As per section 82(1), 84 (1), 89(1), 89 (3) & Sub sectio 1 & 2 of section 88 of APMR&UDA ACT 2016 to the landowners and submit detailed action report as VC, KUDA deligated power to the panchayat secretaries.		The layout is having 20' wide Gravel Roads, water pipe lines and Compound wall
369	-	Proddatur	Bollavaram(Chowtapa III)	130	3.78	-	2020	14°46'23.08"N,78°32'26.31"E	1. With ref to VC, KUDA Letter Lr.Roc No : 30/2020/AUDA dt:05.07.2024 VC,KUDA addressed letter to the PS, Chowtapalli GP to take action on Unauthorised Layout by Serving (Notice : 1 & 2) As per section 82(1), 84 (1), 89(1), 89 (3) & Sub sectio 1 & 2 of section 88 of APMR&UDA ACT 2016 to the landowners and submit detailed action report as VC, KUDA deligated power to the panchayat secretaries.		The layout is having 20' wide CC Roads and Compound wall
370	-	Proddatur	Bollavaram(Chowtapa III)	140	3.85	-	2020	14°46'23.08"N, 78°32'26.31"E	1. With ref to VC, KUDA Letter Lr.Roc No : 30/2020/AUDA dt:05.07.2024 VC,KUDA addressed letter to the PS, Chowtapalli GP to take action on Unauthorised Layout by Serving (Notice : 1 & 2) As per section 82(1), 84 (1), 89(1), 89 (3) & Sub sectio 1 & 2 of section 88 of APMR&UDA ACT 2016 to the landowners and submit detailed action report as VC, KUDA deligated power to the panchayat secretaries.		The layout is having Gravel Roads and Compound wall
371	-	Proddatur	Bollavaram(Chowtapa III)	348	2.7	-	2021	14°45'54.46"N, 78°31'47.77"E	1. With ref to VC, KUDA Letter Lr.Roc No : 30/2020/AUDA dt:05.07.2024 VC,KUDA addressed letter to the PS, Chowtapalli GP to take action on Unauthorised Layout by Serving (Notice : 1 & 2) As per section 82(1), 84 (1), 89(1), 89 (3) & Sub sectio 1 & 2 of section 88 of APMR&UDA ACT 2016 to the landowners and submit detailed action report as VC, KUDA deligated power to the panchayat secretaries.		The layout is having Gravel Roads
372	-	Proddatur	Bollavaram(Chowtapa III)	354,355,356,	14.2	K VENKATA REDDY RAJESWARI K K PADMALATHA	2020	14°45'50.66"N, 78°31'53.14"E	As per APMRUDA ACT 2016, PO,CO & Penalty imposed by KUDA and also Notice 1 & Notice 2 issued by Panchayat secretary, 1. Notice :01provisional order under section 82-1, 84/1, & 89-1 of APMR&UDA ACT 2016 issued vide 11/CHPT/PDTR/ANUDA/2023 Dt:24.05.2023. 2. Notice :02 Confirmation order under section 89/3 of APMR&UDA ACT 2016 issued vide 11/CHPT/PDTR/ANUDA/2023 Dt:14.06.2023. 3. Penalty Notice Issued under section 01 & sub section 02 of section 88 of APMR&UDA ACT 2016 Notice No: 11/CHPT/PDTR/ANUDA/2023 Dt:17.08.2023. 4.Notice :01provisional order under section 82-1, 84/1, & 89-1 of APMR&UDA ACT 2016 issued vide KUDA/01/UL/2024 Dt:18.07.2024.		The layout is having Gravel Roads
373	-	Proddatur	Bollavaram(Chowtapa III)	120	7.68	-	2022	14°46'51.46"N, 78°32'50.08"E	1. With ref to VC, KUDA Letter Lr.Roc No : 30/2020/AUDA dt:05.07.2024 VC,KUDA addressed letter to the PS, Chowtapalli GP to take action on Unauthorised Layout by Serving (Notice : 1 & 2) As per section 82(1), 84 (1), 89(1), 89 (3) & Sub sectio 1 & 2 of section 88 of APMR&UDA ACT 2016 to the landowners and submit detailed action report as VC, KUDA deligated power to the panchayat secretaries.		The layout is having 20' CC Roads

Details of Unauthorised Layouts cropped in KUDA Jurisdiction

S.No	Name of ULB	Name of Mandal	Name of Revenue village	R.S.No/T.S.No/Sy.No	Extent of layout (in acres)	Name of Developer	Year of formation	Action taken as per Act provision	Latitude and Longitude	Photograph of Site	Remarks
374	-	Proddatur	Bollavaram(Chowtapalli)	343	2.42	-	2024	14°45'53.12"N, 78°31'35.40"E	1. With ref to VC, KUDA Letter Lr.Roc No : 30/2020/AUDA dt:05.07.2024 VC,KUDA addressed letter to the PS, Chowtapalli GP to take action on Unauthorised Layout by Serving (Notice : 1 & 2) As per section 82(1), 84 (1), 89(1), 89 (3) & Sub sectio 1& 2 of section 88 of APMR&UDA ACT 2016 to the landowners and submit detailed action report as VC, KUDA deligated power to the panchayat secretaries.		The layout is having 20' Gravel Roads
375	-	Proddatur	Thallamapuram	1060, 1061,1062	2.8	Vemula Vinay Kumar	2020	14.713010°, 78.599215°	1. With ref to VC, KUDA Letter Lr.Roc No : 30/2020/AUDA dt:05.07.2024 VC,KUDA addressed letter to the PS, Thallamapuram GP to take action on Unauthorised Layout by Serving (Notice : 1 & 2) As per section 82(1), 84 (1), 89(1), 89 (3) & Sub sectio 1& 2 of section 88 of APMR&UDA ACT 2016 to the landowners and submit detailed action report as VC, KUDA deligated power to the panchayat secretaries.		The layout is having 30' CC Roads and compound wall
376	-	Proddatur	Thallamapuram	694,695	4.2	N Nagaraju	2021	14.723418°, 78.595280°	1. With ref to VC, KUDA Letter Lr.Roc No : 30/2020/AUDA dt:05.07.2024 VC,KUDA addressed letter to the PS, Thallamapuram GP to take action on Unauthorised Layout by Serving (Notice : 1 & 2) As per section 82(1), 84 (1), 89(1), 89 (3) & Sub sectio 1& 2 of section 88 of APMR&UDA ACT 2016 to the landowners and submit detailed action report as VC, KUDA deligated power to the panchayat secretaries.		The layout is having 30' CC Roads and compound wall
377	-	Proddatur	Thallamapuram	697	3.37	N Nagaraju	2021	14.722497°, 78.595185°	1. With ref to VC, KUDA Letter Lr.Roc No : 30/2020/AUDA dt:05.07.2024 VC,KUDA addressed letter to the PS, Thallamapuram GP to take action on Unauthorised Layout by Serving (Notice : 1 & 2) As per section 82(1), 84 (1), 89(1), 89 (3) & Sub sectio 1& 2 of section 88 of APMR&UDA ACT 2016 to the landowners and submit detailed action report as VC, KUDA deligated power to the panchayat secretaries.		The layout is having 30' CC Roads and compound wall
378	-	Proddatur	Thallamapuram	197	3.3	E Suresh	2021	14.721415°, 78.598419°	1. With ref to VC, KUDA Letter Lr.Roc No : 30/2020/AUDA dt:05.07.2024 VC,KUDA addressed letter to the PS, Thallamapuram GP to take action on Unauthorised Layout by Serving (Notice : 1 & 2) As per section 82(1), 84 (1), 89(1), 89 (3) & Sub sectio 1& 2 of section 88 of APMR&UDA ACT 2016 to the landowners and submit detailed action report as VC, KUDA deligated power to the panchayat secretaries.		The layout is having 20' Gravel Roads
379	-	Proddatur	Thallamapuram	118	4.73	P Devendra nath Reddy	2021	14.725427°, 78.587923°	1. With ref to VC, KUDA Letter Lr.Roc No : 30/2020/AUDA dt:05.07.2024 VC,KUDA addressed letter to the PS, Thallamapuram GP to take action on Unauthorised Layout by Serving (Notice : 1 & 2) As per section 82(1), 84 (1), 89(1), 89 (3) & Sub sectio 1& 2 of section 88 of APMR&UDA ACT 2016 to the landowners and submit detailed action report as VC, KUDA deligated power to the panchayat secretaries.		The layout is having 30' BT Roads and compound wall




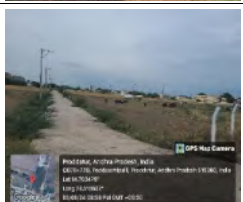


Details of Unauthorised Layouts cropped in KUDA Jurisidiction

S.No	Name of ULB	Name of Mandal	Name of Revenue village	R.S.No/T.S.No/Sy.No	Extent of layout (in acres)	Name of Developer	Year of formation	Action taken as per Act provision	Latitude and Longitude	Photograph of Site	Remarks
380	-	Proddatur	Thallamapuram	672/A,673/A,674	4.64	-	2020	14.715451°, 78.594975°	1. With ref to VC, KUDA Letter Lr.Roc No : 30/2020/AUDA dt:05.07.2024 VC,KUDA addressed letter to the PS, Thallamapuram GP to take action on Unauthorised Layout by Serving (Notice : 1 & 2) As per section 82(1), 84 (1), 89(1), 89 (3) & Sub sectio 1& 2 of section 88 of APMR&UDA ACT 2016 to the landowners and submit detailed action report as VC, KUDA deligated power to the panchayat secretaries.		The layout is having 25' Gravel Roads
381	-	Proddatur	Thallamapuram	182, 183	3.81	B Sreenivasulu Reddy	2021	14.731939°, 78.596414°	1. With ref to VC, KUDA Letter Lr.Roc No : 30/2020/AUDA dt:05.07.2024 VC,KUDA addressed letter to the PS, Thallamapuram GP to take action on Unauthorised Layout by Serving (Notice : 1 & 2) As per section 82(1), 84 (1), 89(1), 89 (3) & Sub sectio 1& 2 of section 88 of APMR&UDA ACT 2016 to the landowners and submit detailed action report as VC, KUDA deligated power to the panchayat secretaries.		The layout is having 30' BT Roads, UGD, Electrical lines and compound wall
382	-	Proddatur	Thallamapuram	662, 686	21.57	Thallamarri Resorts	2023	14.715498°, 78.601160°	As per APMRUDA ACT 2016, PO,CO & Penalty imposed by KUDA and also Notice 1 & Notice 2 issued by Panchayat secretary. 1. Notice :01provisional order under section 82-1, 84/1, & 89-1 of APMR&UDA ACT 2016 issued vide 10/TLPRM/PDTR/ANUDA/UL/2023 Dt:20.09.2023. 2. Notice :02 Confirmation order under section 89/3 of APMR&UDA ACT 2016 issued vide 10/TLPRM/PDTR/ANUDA/UL/2023 Dt:04.10.2023. 3. Penalty Notice Issued under section 01 & sub section 02 of section 88 of APMR&UDA ACT 2016 Notice No: 10/TLPRM/PDTR/ANUDA/UL/2023 Dt:11.10.2023. 4. Erected notice board on the layout site Dt:-11.01.2024.		The layout is having 30' CC Roads, UGD, Electrical lines and compound wall
383	-	Proddatur	Thallamapuram	630, 631, 634, 635, 636	3.24	N Nagaraju	2020	14.711122°, 78.598452°	1. With ref to VC, KUDA Letter Lr.Roc No : 30/2020/AUDA dt:05.07.2024 VC,KUDA addressed letter to the PS, Thallamapuram GP to take action on Unauthorised Layout by Serving (Notice : 1 & 2) As per section 82(1), 84 (1), 89(1), 89 (3) & Sub sectio 1& 2 of section 88 of APMR&UDA ACT 2016 to the landowners and submit detailed action report as VC, KUDA deligated power to the panchayat secretaries.		The layout is having 20' CC Roads and Compound wall
384	-	Proddatur	Thallamapuram	127	6.6	D Savitramma	2024	14.724368°, 78.588004°	1. With ref to VC, KUDA Letter Lr.Roc No : 30/2020/AUDA dt:05.07.2024 VC,KUDA addressed letter to the PS, Thallamapuram GP to take action on Unauthorised Layout by Serving (Notice : 1 & 2) As per section 82(1), 84 (1), 89(1), 89 (3) & Sub sectio 1& 2 of section 88 of APMR&UDA ACT 2016 to the landowners and submit detailed action report as VC, KUDA deligated power to the panchayat secretaries.		The layout is having 30' CC Roads, UGD, Water pipe lines and compound wall
385	-	Proddatur	Thallamapuram	129, 130, 131	18	-	2024	14.724131°, 78.588488°	1. With ref to VC, KUDA Letter Lr.Roc No : 30/2020/AUDA dt:05.07.2024 VC,KUDA addressed letter to the PS, Thallamapuram GP to take action on Unauthorised Layout by Serving (Notice : 1 & 2) As per section 82(1), 84 (1), 89(1), 89 (3) & Sub sectio 1& 2 of section 88 of APMR&UDA ACT 2016 to the landowners and submit detailed action report as VC, KUDA deligated power to the panchayat secretaries.		The layout is having 30' Gravel Roads, UGD, Electrical lines and compound wall




Details of Unauthorised Layouts cropped in KUDA Jurisidiction

S.No	Name of ULB	Name of Mandal	Name of Revenue village	R.S.No/T.S.No/Sy.No	Extent of layout (in acres)	Name of Developer	Year of formation	Action taken as per Act provision	Latitude and Longitude	Photograph of Site	Remarks
386	-	Proddatur	Thallamapuram	1080,1079,1076,1077,1078,76,75	13	Mithila Homes(N Rajeswari, K Vasundhara Devi)	2024	14.736991°, 78.598569°	1. With ref to VC, KUDA Letter Lr.Roc No : 30/2020/AUDA dt:05.07.2024 VC,KUDA addressed letter to the PS, Thallamapuram GP to take action on Unauthorised Layout by Serving (Notice : 1 & 2) As per section 82(1), 84 (1), 89(1), 89 (3) & Sub sectio 1& 2 of section 88 of APMR&UDA ACT 2016 to the landowners and submit detailed action report as VC, KUDA deligated power to the panchayat secretaries.		The layout is having 30' CC Roads, UGD, Electrical lines and compound wall
387	-	Proddatur	Thallamapuram	99	2.8	prudvi raj infra developers	2024	14.736192°, 78.602002°	1. With ref to VC, KUDA Letter Lr.Roc No : 30/2020/AUDA dt:05.07.2024 VC,KUDA addressed letter to the PS, Thallamapuram GP to take action on Unauthorised Layout by Serving (Notice : 1 & 2) As per section 82(1), 84 (1), 89(1), 89 (3) & Sub sectio 1& 2 of section 88 of APMR&UDA ACT 2016 to the landowners and submit detailed action report as VC, KUDA deligated power to the panchayat secretaries.		The layout is having 30' CC Roads, UGD and Electrical lines
388	-	Proddatur	Upparapalli	248, 249	2.64	Sv Ramana reddy	2022	14.736870°, 78.605791°	As per APMRUDA ACT 2016, PO,CO & Penalty imposed by KUDA and also Notice 1 & Notice 2 issued by Panchayat secretary. 1. Notice :01provisional order under section 82-1, 84/1, & 89-1 of APMR&UDA ACT 2016 issued vide 05/UPRL/ANUDA/2023 Dt:15.06.2023. 2. Notice :02 Confirmation order under section 89/3 of APMR&UDA ACT 2016 issued vide 05/UPRL/ANUDA/2023 Dt:24.06.2023. 3. Penalty Notice Issued under section 01 & sub section 02 of section 88 of APMR&UDA ACT 2016 Notice No: 05/UPRL/ANUDA/2023 Dt:28.06.2023.		The layout is having 20' Gravel Roads.
389	-	Proddatur	Upparapalli	259, 256	2.1	G Raja reddy	2020	14.737298°, 78.609052°	As per APMRUDA ACT 2016, PO,CO & Penalty imposed by KUDA and also Notice 1 & Notice 2 issued by Panchayat secretary. 1. Notice :01provisional order under section 82-1, 84/1, & 89-1 of APMR&UDA ACT 2016 issued vide 01/UPRL/ANUDA/2023 Dt:15.06.2023. 2. Notice :02 Confirmation order under section 89/3 of APMR&UDA ACT 2016 issued vide 01/UPRL/ANUDA/2023 Dt:24.06.2023. 3. Penalty Notice Issued under section 01 & sub section 02 of section 88 of APMR&UDA ACT 2016 Notice No: 01/UPRL/ANUDA/2023 Dt:28.06.2023.		The layout is having 20' CC Roads,Water pipe lines and compound wall
390	-	Proddatur	chowduru	541, 584, 585, 586, 587	11.1	G Venkata Subbiah	2021	14°46'22"N 78°28'56"E	1. With ref to VC, KUDA Letter Lr.Roc No : 30/2020/AUDA dt:05.07.2024 VC,KUDA addressed letter to the PS, Chowduru GP to take action on Unauthorised Layout by Serving (Notice : 1 & 2) As per section 82(1), 84 (1), 89(1), 89 (3) & Sub sectio 1& 2 of section 88 of APMR&UDA ACT 2016 to the landowners and submit detailed action report as VC, KUDA deligated power to the panchayat secretaries.		The layout is having 30' BT Roads and compound wall
391	-	Proddatur	chowduru	496/2,499/2,500/2, 501,502/1b,502/2b,50 3,504,505/A,505/B,50 2/1A,502/2A	16.67	P Nikil Kumar Reddy, Riverfront Layout	2023	14°46'16"N 78°28'41"E	As per APMRUDA ACT 2016, PO,CO & Penalty imposed by KUDA and also Notice 1 & Notice 2 issued by Panchayat secretary. 1. Notice :01provisional order under section 82-1, 84/1, & 89-1 of APMR&UDA ACT 2016 issued vide 03/UPRL/ANUDA/2023 Dt:15.06.2023. 2. Notice :02 Confirmation order under section 89/3 of APMR&UDA ACT 2016 issued vide 03/UPRL/ANUDA/2023 Dt:24.06.2023. 3. Penalty Notice Issued under section 01 & sub section 02 of section 88 of APMR&UDA ACT 2016 Notice No: 03/UPRL/ANUDA/2023 Dt:28.06.2023. 4. Notice :01provisional order under section 82-1, 84/1, & 89-1 of APMR&UDA ACT 2016 issued vide 01/Chowdur/UL/2024 Dt:-22.07.2024.		The layout is having 30' BT Roads, UGD, Electrical lines and compound wall


Details of Unautorised Layouts cropped in KUDA Jurisidiction

S.No	Name of ULB	Name of Mandal	Name of Revenue village	R.S.No/T.S.No/Sy.No	Extent of layout (in acres)	Name of Developer	Year of formation	Action taken as per Act provision	Latitude and Longitude	Photograph of Site	Remarks
392	-	Proddatur	chowduru	343, 344, 346, 347, 348	15.8	G Rajareddy & P Maheswar reddy	2023	14°47'29"N 78°28'53"E	As per APMRUDA ACT 2016, PO,CO & Penalty imposed by KUDA and also Notice 1 & Notice 2 issued by Panchayat secretary. 1.Notice :01provisional order under section 82-1, 84/1, & 89-1 of APMR&UDA ACT 2016 issued vide 02/Chowdur//UL/2024 Dt:-22.07.2024.		The layout is having 30' BT Roads, UGD, Electrical lines and compound wall
393	-	Proddatur	chowduru	449	2.155	B Baskar Reddy & L Yeswanth Kumar Reddy	2022	14°46'51"N 78°28'49"E	As per APMRUDA ACT 2016, PO,CO & Penalty imposed by KUDA and also Notice 1 & Notice 2 issued by Panchayat secretary. 1.Notice :01provisional order under section 82-1, 84/1, & 89-1 of APMR&UDA ACT 2016 issued vide 04/Chowdur//UL/2024 Dt:-22.07.2024.		The layout is having 20' Gravel Roads
394	-	Proddatur	chowduru	560, 561, 562, 563, 631	5.14	Iragam reddy Homes	2022	14°46'32"N 78°29'18"E	As per APMRUDA ACT 2016, PO,CO & Penalty imposed by KUDA and also Notice 1 & Notice 2 issued by Panchayat secretary. 1.Notice :01provisional order under section 82-1, 84/1, & 89-1 of APMR&UDA ACT 2016 issued vide 03/Chowdur//UL/2024 Dt:-22.07.2024.		The layout is having 20' Gravel Roads, Electric lines and compound wall
395	-	Proddatur	peddasettipalli	27,28,32-1,32-4a to 32-4d,33,38-1B,38-1C,38-ID,38-2B1 to 2B4,	8	S Kaja Mohiddin	2021	14°45'39"N 78°30'58"E	As per APMRUDA ACT 2016, PO,CO & Penalty imposed by KUDA and also Notice 1 & Notice 2 issued by Panchayat secretary. 1. Notice :01provisional order under section 82-1, 84/1, & 89-1 of APMR&UDA ACT 2016 issued vide 32/PSPL/PDTR/ANUDA/2023 Dt:14.08.2023. 2. Notice :02 Confirmation order under section 89/3 of APMR&UDA ACT 2016 issued vide 32/PSPL/PDTR/ANUDA/2023 Dt:15.09.2023. 3. Penalty Notice Issued under section 01 & sub section 02 of section 88 of APMR&UDA ACT 2016 Notice No: 32/PSPL/PDTR/ANUDA/2023 Dt:05.10.2023. 4.Notice :01provisional order under section 82-1, 84/1, & 89-1 of APMR&UDA ACT 2016 issued vide KUDA/01/UL/2024 Dt:10.07.2024. 5.Notice :02 Confirmation order under section 89/3 of APMR&UDA ACT 2016 issued vide KUDA/01/UL/2024 Dt:22.07.2024		The layout is having 30' CC Roads, UGD, Electrical lines and compound wall
396	-	Proddatur	peddasettipalli	845, 846, 847	3.99	K Pradeep Reddy	2022	14°46'18"N 78°29'28"E	As per APMRUDA ACT 2016, PO,CO & Penalty imposed by KUDA and also Notice 1 & Notice 2 issued by Panchayat secretary. 1. Notice :01provisional order under section 82-1, 84/1, & 89-1 of APMR&UDA ACT 2016 issued vide 07/PSPL/PDTR/ANUDA/2023 Dt:20.06.2023. 2. Notice :02 Confirmation order under section 89/3 of APMR&UDA ACT 2016 issued vide 07/PSPL/PDTR/ANUDA/2023 Dt:14.08.2023. 3. Penalty Notice Issued under section 01 & sub section 02 of section 88 of APMR&UDA ACT 2016 Notice No: 07/PSPL/PDTR/ANUDA/2023 Dt:15.09.2023.4.Notice :01provisional order under section 82-1, 84/1, & 89-1 of APMR&UDA ACT 2016 issued vide KUDA/01/UL/2024 Dt:10.07.2024. 2.Notice :02 Confirmation order under section 89/3 of APMR&UDA ACT 2016 issued vide KUDA/01/UL/2024 Dt:22.07.2024.		The layout is having 20' BT Roads
397	-	Proddatur	peddasettipalli	838A, 831, 839A	12.76	Y Harinath reddy, B Veera Prathap, P Nikil Kumar, M Rajesh	2022	14°46'31"N 78°29'37"E	As per APMRUDA ACT 2016, PO,CO & Penalty imposed by KUDA and also Notice 1 & Notice 2 issued by Panchayat secretary. 1. Notice :01provisional order under section 82-1, 84/1, & 89-1 of APMR&UDA ACT 2016 issued vide 08/PSPL/PDTR/ANUDA/2023 Dt:20.06.2023. 2. Notice :02 Confirmation order under section 89/3 of APMR&UDA ACT 2016 issued vide 08/PSPL/PDTR/ANUDA/2023 Dt:14.08.2023. 3. Penalty Notice Issued under section 01 & sub section 02 of section 88 of APMR&UDA ACT 2016 Notice No: 08/PSPL/PDTR/ANUDA/2023 Dt:15.09.2023. 4.Notice :01provisional order under section 82-1, 84/1, & 89-1 of APMR&UDA ACT 2016 issued vide KUDA/01/UL/2024 Dt:10.07.2024. 5.Notice :02 Confirmation order under section 89/3 of APMR&UDA ACT 2016 issued vide KUDA/01/UL/2024 Dt:22.07.2024.		The layout is having 20' Gravel Roads and Coumpound wall



Details of Unauthorised Layouts cropped in KUDA Jurisidiction

S.No	Name of ULB	Name of Mandal	Name of Revenue village	R.S.No/T.S.No/Sy.No	Extent of layout (in acres)	Name of Developer	Year of formation	Action taken as per Act provision	Latitude and Longitude	Photograph of Site	Remarks
398	-	Proddatur	peddasettipalli	853, 854	4.17	G Raja reddy, M Amarnath Reddy	2023	As per APMRUDA ACT 2016, PO,CO & Penalty imposed by KUDA and also Notice 1 & Notice 2 issued by Panchayat secretary. 1. Notice :01provisional order under section 82-1, 84/1, & 89-1 of APMR&UDA ACT 2016 issued vide 01/PSPL/PDTR/ANUDA/2023 Dt:20.06.2023. 2. Notice :02 Confirmation order under section 89/3 of APMR&UDA ACT 2016 issued vide 01/PSPL/PDTR/ANUDA/2023 Dt:14.08.2023. 3. Penalty Notice Issued under section 01 & sub section 02 of section 88 of APMR&UDA ACT 2016 Notice No: 01/PSPL/PDTR/ANUDA/2023 Dt:15.09.2023. 4. Notice :01provisional order under section 82-1, 84/1, & 89-1 of APMR&UDA ACT 2016 issued vide KUDA/01/UL/2024 Dt:10.07.2024. 5. Notice :02 Confirmation order under section 89/3 of APMR&UDA ACT 2016 issued vide KUDA/01/UL/2024 Dt:22.07.2024. 5. Erected notice board on the layout site Dt:-11.01.2024.	14°46'16"N 78°29'35"E		The layout is having Gravel roads
399	-	Proddatur	peddasettipalli	827	2.17	K Avinash Reddy	2022	As per APMRUDA ACT 2016, PO,CO & Penalty imposed by KUDA and also Notice 1 & Notice 2 issued by Panchayat secretary. 1. Notice :01provisional order under section 82-1, 84/1, & 89-1 of APMR&UDA ACT 2016 issued vide 05/PSPL/PDTR/ANUDA/2023 Dt:20.06.2023. 2. Notice :02 Confirmation order under section 89/3 of APMR&UDA ACT 2016 issued vide 05/PSPL/PDTR/ANUDA/2023 Dt:14.08.2023. 3. Penalty Notice Issued under section 01 & sub section 02 of section 88 of APMR&UDA ACT 2016 Notice No: 05/PSPL/PDTR/ANUDA/2023 Dt:15.09.2023. 4. Notice :01provisional order under section 82-1, 84/1, & 89-1 of APMR&UDA ACT 2016 issued vide KUDA/01/UL/2024 Dt:10.07.2024. 5. Notice :02 Confirmation order under section 89/3 of APMR&UDA ACT 2016 issued vide KUDA/01/UL/2024 Dt:22.07.2024.	14°47'02"N 78°29'51"E		The layout is having 20' Gravel Roads
400	-	Proddatur	peddasettipalli	833, 827, 826	9.97	-	2022	As per APMRUDA ACT 2016, PO,CO & Penalty imposed by KUDA and also Notice 1 & Notice 2 issued by Panchayat secretary. 1. Notice :01provisional order under section 82-1, 84/1, & 89-1 of APMR&UDA ACT 2016 issued vide 06/PSPL/PDTR/ANUDA/2023 Dt:20.06.2023. 2. Notice :02 Confirmation order under section 89/3 of APMR&UDA ACT 2016 issued vide 06/PSPL/PDTR/ANUDA/2023 Dt:14.08.2023. 3. Penalty Notice Issued under section 01 & sub section 02 of section 88 of APMR&UDA ACT 2016 Notice No: 06/PSPL/PDTR/ANUDA/2023 Dt:15.09.2023. 4. Erected notice board on the layout site Dt:-11.01.2024.	14°47'02"N 78°29'51"E		The layout is having 20' Gravel Roads and Compound wall
401	-	Proddatur	peddasettipalli	882, 877, 883A, 881A, 880, 879	3.54	-	2022	1. With ref to VC, KUDA Letter Lr.Roc No : 30/2020/AUDA dt:05.07.2024 VC,KUDA addressed letter to the PS, Chowtapalli GP to take action on Unauthorised Layout by Serving (Notice : 1 & 2) As per section 82(1), 84 (1), 89(1), 89 (3) & Sub sectio 1 & 2 of section 88 of APMR&UDA ACT 2016 to the landowners and submit detailed action report as VC, KUDA delegated power to the panchayat secretaries. 2. As per APMRUDA ACT 2016, notices served by PS. 1. Notice :01provisional order under section 82-1, 84/1, & 89-1 of APMR&UDA ACT 2016 issued vide KUDA/01/UL/2024 Dt:23.07.2024.	14°46'01"N 78°30'08"E		The layout is having 30' CC Road, Compound wall and UGD
402	-	Proddatur	peddasettipalli	508/1A,508/1B	4.73	Y Harinath Reddy, M Hemalatha	2022	As per APMRUDA ACT 2016, PO,CO & Penalty imposed by KUDA and also Notice 1 & Notice 2 issued by Panchayat secretary. 1. Notice :01provisional order under section 82-1, 84/1, & 89-1 of APMR&UDA ACT 2016 issued vide 16/PSPL/PDTR/ANUDA/2023 Dt:14.08.2023. 2. Notice :02 Confirmation order under section 89/3 of APMR&UDA ACT 2016 issued vide 16/PSPL/PDTR/ANUDA/2023 Dt:15.09.2023. 3. Penalty Notice Issued under section 01 & sub section 02 of section 88 of APMR&UDA ACT 2016 Notice No: 16/PSPL/PDTR/ANUDA/2023 Dt:05.10.2023. 4. Notice :01provisional order under section 82-1, 84/1, & 89-1 of APMR&UDA ACT 2016 issued vide KUDA/01/UL/2024 Dt:10.07.2024. 5. Notice :02 Confirmation order under section 89/3 of APMR&UDA ACT 2016 issued vide KUDA/01/UL/2024 Dt:22.07.2024.	14°46'16"N 78°30'16"E		The layout is having 20' BT Road, Compound wall, UGD and Electric lines
403	-	Proddatur	peddasettipalli	884A, 883A, 885, 963, 961, 960, 959, 964, 949, 948, 888	14.18	R Maruthi Prasad Reddy, B Veera Prathap, A Suresh Kumar	2022	As per APMRUDA ACT 2016, PO,CO & Penalty imposed by KUDA and also Notice 1 & Notice 2 issued by Panchayat secretary. 1. Notice :01provisional order under section 82-1, 84/1, & 89-1 of APMR&UDA ACT 2016 issued vide 15/PSPL/PDTR/ANUDA/2023 Dt:14.08.2023. 2. Notice :02 Confirmation order under section 89/3 of APMR&UDA ACT 2016 issued vide 15/PSPL/PDTR/ANUDA/2023 Dt:15.09.2023. 3. Penalty Notice Issued under section 01 & sub section 02 of section 88 of APMR&UDA ACT 2016 Notice No: 15/PSPL/PDTR/ANUDA/2023 Dt:05.10.2023. 4. Notice :01provisional order under section 82-1, 84/1, & 89-1 of APMR&UDA ACT 2016 issued vide KUDA/01/UL/2024 Dt:10.07.2024. 5. Notice :02 Confirmation order under section 89/3 of APMR&UDA ACT 2016 issued vide KUDA/01/UL/2024 Dt:22.07.2024. 6. Erected notice board on the layout site Dt:-11.01.2024.	14°46'03"N 78°30'16"E		The layout is having 30' BT Road, Compound wall, UGD and Electric lines





Details of Unauthorised Layouts cropped in KUDA Jurisdiction

S.No	Name of ULB	Name of Mandal	Name of Revenue village	R.S.No/T.S.No/Sy.No	Extent of layout (in acres)	Name of Developer	Year of formation	Action taken as per Act provision	Latitude and Longitude	Photograph of Site	Remarks
404	-	Proddatur	peddasettipalli	507	4.00	P Ramanjaneya Reddy, K Avinash reddy	2021	As per APMRUDA ACT 2016, PO,CO & Penalty imposed by KUDA and also Notice 1 & Notice 2 issued by Panchayat secretary. 1. Notice :01provisional order under section 82-1, 84/1, & 89-1 of APMR&UDA ACT 2016 issued vide 17/PSPL/PDTR/ANUDA/2023 Dt:14.08.2023. 2. Notice :02 Confirmation order under section 89/3 of APMR&UDA ACT 2016 issued vide 17/PSPL/PDTR/ANUDA/2023 Dt:15.09.2023. 3. Penalty Notice Issued under section 01 & sub section 02 of section 88 of APMR&UDA ACT 2016 Notice No: 17/PSPL/PDTR/ANUDA/2023 Dt:05.10.2023. 4. Notice :01provisional order under section 82-1, 84/1, & 89-1 of APMR&UDA ACT 2016 issued vide KUDA/01/UL/2024 Dt:10.07.2024. 5. Notice :02 Confirmation order under section 89/3 of APMR&UDA ACT 2016 issued vide KUDA/01/UL/2024 Dt:22.07.2024.	14°46'13"N 78°30'23"E		The layout is having 20' Gravel Road
405	-	Proddatur	peddasettipalli	886, 888, 889, 890, 891	3.68	P Narasimha Raju M Chinna Obulesh	2021	As per APMRUDA ACT 2016, PO,CO & Penalty imposed by KUDA and also Notice 1 & Notice 2 issued by Panchayat secretary. 1. Notice :01provisional order under section 82-1, 84/1, & 89-1 of APMR&UDA ACT 2016 issued vide 12/PSPL/PDTR/ANUDA/2023 Dt:14.08.2023. 2. Notice :02 Confirmation order under section 89/3 of APMR&UDA ACT 2016 issued vide 12/PSPL/PDTR/ANUDA/2023 Dt:15.09.2023. 3. Penalty Notice Issued under section 01 & sub section 02 of section 88 of APMR&UDA ACT 2016 Notice No: 12/PSPL/PDTR/ANUDA/2023 Dt:05.10.2023. 4. Notice :01provisional order under section 82-1, 84/1, & 89-1 of APMR&UDA ACT 2016 issued vide KUDA/01/UL/2024 Dt:10.07.2024. 5. Notice :02 Confirmation order under section 89/3 of APMR&UDA ACT 2016 issued vide KUDA/01/UL/2024 Dt:22.07.2024.	14°46'02"N 78°30'24"E		The layout is having 30' BT Road and Compound wall
406	-	Proddatur	peddasettipalli	504, 506	2.52	B Narayana Reddy	2021	As per APMRUDA ACT 2016, PO,CO & Penalty imposed by KUDA and also Notice 1 & Notice 2 issued by Panchayat secretary. 1. Notice :01provisional order under section 82-1, 84/1, & 89-1 of APMR&UDA ACT 2016 issued vide 20/PSPL/PDTR/ANUDA/2023 Dt:14.08.2023. 2. Notice :02 Confirmation order under section 89/3 of APMR&UDA ACT 2016 issued vide 20/PSPL/PDTR/ANUDA/2023 Dt:15.09.2023. 3. Penalty Notice Issued under section 01 & sub section 02 of section 88 of APMR&UDA ACT 2016 Notice No: 20/PSPL/PDTR/ANUDA/2023 Dt:05.10.2023. 4. Notice :01provisional order under section 82-1, 84/1, & 89-1 of APMR&UDA ACT 2016 issued vide KUDA/01/UL/2024 Dt:10.07.2024. 5. Notice :02 Confirmation order under section 89/3 of APMR&UDA ACT 2016 issued vide KUDA/01/UL/2024 Dt:22.07.2024.	14°46'10"N 78°30'25"E		The layout is having 30' CC Road and Compound wall
407	-	Proddatur	peddasettipalli	554	2.23	Nagamalla Reddy	2021	As per APMRUDA ACT 2016, PO,CO & Penalty imposed by KUDA and also Notice 1 & Notice 2 issued by Panchayat secretary. 1. Notice :01provisional order under section 82-1, 84/1, & 89-1 of APMR&UDA ACT 2016 issued vide 25/PSPL/PDTR/ANUDA/2023 Dt:14.08.2023. 2. Notice :02 Confirmation order under section 89/3 of APMR&UDA ACT 2016 issued vide 25/PSPL/PDTR/ANUDA/2023 Dt:15.09.2023. 3. Penalty Notice Issued under section 01 & sub section 02 of section 88 of APMR&UDA ACT 2016 Notice No: 25/PSPL/PDTR/ANUDA/2023 Dt:05.10.2023.	14°46'26"N 78°30'28"E		The layout is having 30' BT Road and Compound wall
408	-	Proddatur	peddasettipalli	129, 133	17.99	P Vijay Baskar Reddy(Jagathi homes)	2023	As per APMRUDA ACT 2016, PO,CO & Penalty imposed by Panchayat secretary. 1. Notice :01provisional order under section 82-1, 84/1, & 89-1 of APMR&UDA ACT 2016 issued vide KUDA/01/UL/2024 Dt:10.07.2024. 2. Notice :02 Confirmation order under section 89/3 of APMR&UDA ACT 2016 issued vide KUDA/01/UL/2024 Dt:22.07.2024.	14°46'27"N 78°30'49"E		The layout is having 30' & 20' CC Road, Compound wall, UGD and Electric lines
409	-	Proddatur	peddasettipalli	498, 479	9.15	G Raja Reddy, P Venkata Maheswarreddy	2020	As per APMRUDA ACT 2016, PO,CO & Penalty imposed by KUDA and also Notice 1 & Notice 2 issued by Panchayat secretary. 1. Notice :01provisional order under section 82-1, 84/1, & 89-1 of APMR&UDA ACT 2016 issued vide 24/PSPL/PDTR/ANUDA/2023 Dt:14.08.2023. 2. Notice :02 Confirmation order under section 89/3 of APMR&UDA ACT 2016 issued vide 24/PSPL/PDTR/ANUDA/2023 Dt:15.09.2023. 3. Penalty Notice Issued under section 01 & sub section 02 of section 88 of APMR&UDA ACT 2016 Notice No: 24/PSPL/PDTR/ANUDA/2023 Dt:05.10.2023. 4. Notice :01provisional order under section 82-1, 84/1, & 89-1 of APMR&UDA ACT 2016 issued vide KUDA/01/UL/2024 Dt:10.07.2024. 5. Notice :02 Confirmation order under section 89/3 of APMR&UDA ACT 2016 issued vide KUDA/01/UL/2024 Dt:22.07.2024.	14°46'21"N 78°30'37"E		The layout is having 30' BT Road, Compound wall, UGD and Electric lines







Details of Unauthorised Layouts cropped in KUDA Jurisdiction

S.No	Name of ULB	Name of Mandal	Name of Revenue village	R.S.No/T.S.No/Sy.No	Extent of layout (in acres)	Name of Developer	Year of formation	Action taken as per Act provision	Latitude and Longitude	Photograph of Site	Remarks
410	-	Proddatur	peddasettipalli	138, 115	3.38	Y Venkateswarlu	2023	14°46'18"N 78°30'57"E	1. With ref to VC, KUDA Letter Lr.Roc No : 30/2020/AUDA dt:05.07.2024 VC,KUDA addressed letter to the PS, Peddasettipalli GP to take action on Unauthorised Layout by Serving (Notice : 1 & 2) As per section 82(1), 84 (1), 89(1), 89 (3) & Sub sectio 1& 2 of section 88 of APMR&UDA ACT 2016 to the landowners and submit detailed action report as VC, KUDA delegated power to the panchayat secretaries.		The layout is having 30' Road, Compound wall
411	-	Proddatur	peddasettipalli	112-1,112-2A,112-2B,112-3,119-1,119-2,119-3,120-4	4.51	Y Harinath Reddy,G Bharath Kumar Reddy	2020	14°46'11"N 78°30'45"E	As per APMRUDA ACT 2016, PO,CO & Penalty imposed by KUDA and also Notice 1 & Notice 2 issued by Panchayat secretary. 1. Notice :01provisional order under section 82-1, 84/1, & 89-1 of APMR&UDA ACT 2016 issued vide 27/PSPL/PDTR/ANUDA/2023 Dt:14.08.2023. 2. Notice :02 Confirmation order under section 89/3 of APMR&UDA ACT 2016 issued vide 27/PSPL/PDTR/ANUDA/2023 Dt:15.09.2023. 3. Penalty Notice Issued under section 01 & sub section 02 of section 88 of APMR&UDA ACT 2016 Notice No: 27/PSPL/PDTR/ANUDA/2023 Dt:05.10.2023.4.Notice :01provisional order under section 82-1, 84/1, & 89-1 of APMR&UDA ACT 2016 issued vide KUDA/01/UL/2024 Dt:10.07.2024. 5.Notice :02 Confirmation order under section 89/3 of APMR&UDA ACT 2016 issued vide KUDA/01/UL/2024 Dt:22.07.2024.		The layout is having 20' BT Road, Compound wall and Electric lines
412	-	Proddatur	peddasettipalli	95/1A1, 95/1A2,95/1B,96/A2	3.39	P Chandra Shekar Reddy, G Narayana Reddy	2021	14°46'02"N 78°30'59"E	As per APMRUDA ACT 2016, PO,CO & Penalty imposed by KUDA and also Notice 1 & Notice 2 issued by Panchayat secretary. 1. Notice :01provisional order under section 82-1, 84/1, & 89-1 of APMR&UDA ACT 2016 issued vide 30/PSPL/PDTR/ANUDA/2023 Dt:14.08.2023. 2. Notice :02 Confirmation order under section 89/3 of APMR&UDA ACT 2016 issued vide 30/PSPL/PDTR/ANUDA/2023 Dt:15.09.2023. 3. Penalty Notice Issued under section 01 & sub section 02 of section 88 of APMR&UDA ACT 2016 Notice No: 30/PSPL/PDTR/ANUDA/2023 Dt:05.10.2023. 4.Notice :01provisional order under section 82-1, 84/1, & 89-1 of APMR&UDA ACT 2016 issued vide KUDA/01/UL/2024 Dt:10.07.2024. 5.Notice :02 Confirmation order under section 89/3 of APMR&UDA ACT 2016 issued vide KUDA/01/UL/2024 Dt:22.07.2024.		The layout is having 25' CC Road, Compound wall, UGD and Electric lines
413	-	Proddatur	peddasettipalli	496/1, 497-3A	2.3	G Jaya Rami Reddy & MV Subbareddy	2020	14°46'18"N 78°30'34"E	As per APMRUDA ACT 2016, PO,CO & Penalty imposed by KUDA and also Notice 1 & Notice 2 issued by Panchayat secretary. 1. Notice :01provisional order under section 82-1, 84/1, & 89-1 of APMR&UDA ACT 2016 issued vide 23/PSPL/PDTR/ANUDA/2023 Dt:14.08.2023. 2. Notice :02 Confirmation order under section 89/3 of APMR&UDA ACT 2016 issued vide 23/PSPL/PDTR/ANUDA/2023 Dt:15.09.2023. 3. Penalty Notice Issued under section 01 & sub section 02 of section 88 of APMR&UDA ACT 2016 Notice No: 23/PSPL/PDTR/ANUDA/2023 Dt:05.10.2023. 4.Notice :01provisional order under section 82-1, 84/1, & 89-1 of APMR&UDA ACT 2016 issued vide KUDA/01/UL/2024 Dt:10.07.2024. 5.Notice :02 Confirmation order under section 89/3 of APMR&UDA ACT 2016 issued vide KUDA/01/UL/2024 Dt:22.07.2024.		The layout is having 20' BT Road and Compound wall
414	-	Proddatur	peddasettipalli	118/1B, 111-2	2.13	A Mohan Krishna	2020	14°46'08"N 78°30'45"E	As per APMRUDA ACT 2016, PO,CO & Penalty imposed by KUDA and also Notice 1 & Notice 2 issued by Panchayat secretary. 1. Notice :01provisional order under section 82-1, 84/1, & 89-1 of APMR&UDA ACT 2016 issued vide 29/PSPL/PDTR/ANUDA/2023 Dt:14.08.2023. 2. Notice :02 Confirmation order under section 89/3 of APMR&UDA ACT 2016 issued vide 29/PSPL/PDTR/ANUDA/2023 Dt:15.09.2023. 3. Penalty Notice Issued under section 01 & sub section 02 of section 88 of APMR&UDA ACT 2016 Notice No: 29/PSPL/PDTR/ANUDA/2023 Dt:05.10.2023. 4.Notice :01provisional order under section 82-1, 84/1, & 89-1 of APMR&UDA ACT 2016 issued vide KUDA/01/UL/2024 Dt:10.07.2024. 5.Notice :02 Confirmation order under section 89/3 of APMR&UDA ACT 2016 issued vide KUDA/01/UL/2024 Dt:22.07.2024.		The layout is having 30' Gravel Road and Compound wall
415	-	Proddatur	peddasettipalli	115,123,138,140-4	3.38	Y Venkateswarlu	2021	14°46'09"N 78°30'25"E	As per APMRUDA ACT 2016, PO,CO & Penalty imposed by Panchayat secretary. 1.Notice :01provisional order under section 82-1, 84/1, & 89-1 of APMR&UDA ACT 2016 issued vide KUDA/01/UL/2024 Dt:10.07.2024. 2.Notice :02 Confirmation order under section 89/3 of APMR&UDA ACT 2016 issued vide KUDA/01/UL/2024 Dt:22.07.2024.		The layout is having 20' Gravel Road and Compound wall,





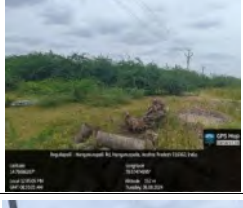

Details of Unauthorised Layouts cropped in KUDA Jurisdiction

S.No	Name of ULB	Name of Mandal	Name of Revenue village	R.S.No/T.S.No/Sy.No	Extent of layout (in acres)	Name of Developer	Year of formation	Action taken as per Act provision	Latitude and Longitude	Photograph of Site	Remarks
416	-	Proddatur Municipality	Nil	Nil	Nil	Nil	Nil	Nil	Nil	Nil	There is no Unauthorised Layouts developed during the period 2019-2024 in Proddatur Municipality
417	-	Proddatur	Gopavaram	219/B	12.5	Raja Reddy	2021	1. With ref to VC, KUDA Letter Lr.Roc No : 30/2020/AUDA dt:05.07.2024 VC,KUDA addressed letter to the PS, Gopavaram GP to take action on Unauthorised Layout by Serving (Notice : 1 & 2) As per section 82(1), 84 (1), 89(1), 89 (3) & Sub sectio 1 & 2 of section 88 of APMR&UDA ACT 2016 to the landowners and submit detailed action report as VC, KUDA deligated power to the panchayat secretaries.	14.774866°, 78.580449°		The layout is having BT Road, Electric lines and Compound wall
418	-	Proddatur	Gopavaram	174	4.19	-	2021	As per APMRUDA ACT 2016, PO,CO & Penalty imposed by KUDA and also Notice 1 & Notice 2 issued by Panchayat secretary. 1. Notice :01provisional order under section 82-1, 84/1, & 89-1 of APMR&UDA ACT 2016 issued vide 01/GPVM/PDTR/KUDA/UL/2024 Dt:27.04.2024. 2. Notice :02 Confirmation order under section 89(3) of APMR&UDA ACT 2016 issued vide 01/GPVM/PDTR/KUDA/UL/2024 Dt:04.05.2024. 3. Prepared for Calender case under section 88(1) (d), 88 (2) of APMR&UDA ACT 2016.	14.789325°, 78.568691°		The layout is having CC Road and Compound wall
419	-	Proddatur	Gopavaram	211B	4	P Lakshmi Narasaiah	2022	1. With ref to VC, KUDA Letter Lr.Roc No : 30/2020/AUDA dt:05.07.2024 VC,KUDA addressed letter to the PS, Gopavaram GP to take action on Unauthorised Layout by Serving (Notice : 1 & 2) As per section 82(1), 84 (1), 89(1), 89 (3) & Sub sectio 1 & 2 of section 88 of APMR&UDA ACT 2016 to the landowners and submit detailed action report as VC, KUDA deligated power to the panchayat secretaries.	14.774458°, 78.575343°		The layout is having BT Road, Electric lines and Compound wall
420	-	Proddatur	Proddatur	682	4.48	-	2022	1. With ref to VC, KUDA Letter Lr.Roc No : 30/2020/AUDA dt:05.07.2024 VC,KUDA addressed letter to the PS, Gopavaram GP to take action on Unauthorised Layout by Serving (Notice : 1 & 2) As per section 82(1), 84 (1), 89(1), 89 (3) & Sub sectio 1 & 2 of section 88 of APMR&UDA ACT 2016 to the landowners and submit detailed action report as VC, KUDA deligated power to the panchayat secretaries.	14.768094°, 78.570529°		The layout is having Gravel Road
421	-	Proddatur	Proddatur	165, 171	6.5	N Guru Prasad Reddy	2020	1. With ref to VC, KUDA Letter Lr.Roc No : 30/2020/AUDA dt:05.07.2024 VC,KUDA addressed letter to the PS, Gopavaram GP to take action on Unauthorised Layout by Serving (Notice : 1 & 2) As per section 82(1), 84 (1), 89(1), 89 (3) & Sub sectio 1 & 2 of section 88 of APMR&UDA ACT 2016 to the landowners and submit detailed action report as VC, KUDA deligated power to the panchayat secretaries.	14.772940°, 78.559610°		The layout is having BT Roads







Details of Unauthorised Layouts cropped in KUDA Jurisdiction

S.No	Name of ULB	Name of Mandal	Name of Revenue village	R.S.No/T.S.No/Sy.No	Extent of layout (in acres)	Name of Developer	Year of formation	Action taken as per Act provision	Latitude and Longitude	Photograph of Site	Remarks
422	-	Proddutur	Proddatur	170, 172	5.49		2021	14.771555°, 78.558474°	1. With ref to VC, KUDA Letter Lr.Roc No : 30/2020/AUDA dt:05.07.2024 VC,KUDA addressed letter to the PS, Gopavaram GP to take action on Unauthorised Layout by Serving (Notice : 1 & 2) As per section 82(1), 84 (1), 89(1), 89 (3) & Sub sectio 1 & 2 of section 88 of APMR&UDA ACT 2016 to the landowners and submit detailed action report as VC, KUDA deligated power to the panchayat secretaries.		The layout is having CC Road, Electric lines and Compound wall
423	-	Proddutur	Proddatur	150B, 151	12.6	R Kiran Kumar Reddy	2022	14.777741°, 78.559994°	1. With ref to VC, KUDA Letter Lr.Roc No : 30/2020/AUDA dt:05.07.2024 VC,KUDA addressed letter to the PS, Gopavaram GP to take action on Unauthorised Layout by Serving (Notice : 1 & 2) As per section 82(1), 84 (1), 89(1), 89 (3) & Sub sectio 1 & 2 of section 88 of APMR&UDA ACT 2016 to the landowners and submit detailed action report as VC, KUDA deligated power to the panchayat secretaries.		The layout is having CC Road and Gravel roads, Electric lines and Compound wall
424	-	Proddutur	Proddatur	223	4.87		2020	14.771148°, 78.552564°	1. With ref to VC, KUDA Letter Lr.Roc No : 30/2020/AUDA dt:05.07.2024 VC,KUDA addressed letter to the PS, Gopavaram GP to take action on Unauthorised Layout by Serving (Notice : 1 & 2) As per section 82(1), 84 (1), 89(1), 89 (3) & Sub sectio 1 & 2 of section 88 of APMR&UDA ACT 2016 to the landowners and submit detailed action report as VC, KUDA deligated power to the panchayat secretaries.		The layout is having Gravel Road and Compound wall
425	-	Proddutur	Proddatur	219, 221	2.53	Y Lokanath Reddy, K Raja Reddy, Y Sreenivasula Reddy	2021	14.774139°, 78.553041°	1. With ref to VC, KUDA Letter Lr.Roc No : 30/2020/AUDA dt:05.07.2024 VC,KUDA addressed letter to the PS, Gopavaram GP to take action on Unauthorised Layout by Serving (Notice : 1 & 2) As per section 82(1), 84 (1), 89(1), 89 (3) & Sub sectio 1 & 2 of section 88 of APMR&UDA ACT 2016 to the landowners and submit detailed action report as VC, KUDA deligated power to the panchayat secretaries.		The layout is having CC Roads
426	-	Proddutur	Proddatur	110	5.11	Obul Reddy	2023	14.779734°, 78.553365°	1. With ref to VC, KUDA Letter Lr.Roc No : 30/2020/AUDA dt:05.07.2024 VC,KUDA addressed letter to the PS, Gopavaram GP to take action on Unauthorised Layout by Serving (Notice : 1 & 2) As per section 82(1), 84 (1), 89(1), 89 (3) & Sub sectio 1 & 2 of section 88 of APMR&UDA ACT 2016 to the landowners and submit detailed action report as VC, KUDA deligated power to the panchayat secretaries.		The layout is having CC Road and Compound wall
427	-	Proddutur	Proddatur	183-B, 184-B, 185, 186	3.41		2020	14.768736°, 78.565284°	1. With ref to VC, KUDA Letter Lr.Roc No : 30/2020/AUDA dt:05.07.2024 VC,KUDA addressed letter to the PS, Gopavaram GP to take action on Unauthorised Layout by Serving (Notice : 1 & 2) As per section 82(1), 84 (1), 89(1), 89 (3) & Sub sectio 1 & 2 of section 88 of APMR&UDA ACT 2016 to the landowners and submit detailed action report as VC, KUDA deligated power to the panchayat secretaries.		The layout is having CC Road and Compound wall





Details of Unauthorised Layouts cropped in KUDA Jurisdiction

S.No	Name of ULB	Name of Mandal	Name of Revenue village	R.S.No/T.S.No/Sy.No	Extent of layout (in acres)	Name of Developer	Year of formation	Action taken as per Act provision	Latitude and Longitude	Photograph of Site	Remarks
428	-	Proddutur	Proddatur	176,177-B,178-B, 179-B,180-B,181-B,182-B	6.22		2020	14.768736°, 78.565284°	1. With ref to VC, KUDA Letter Lr.Roc No : 30/2020/AUDA dt:05.07.2024 VC,KUDA addressed letter to the PS, Gopavaram GP to take action on Unauthorised Layout by Serving (Notice : 1 & 2) As per section 82(1), 84 (1), 89(1), 89 (3) & Sub sectio 1& 2 of section 88 of APMR&UDA ACT 2016 to the landowners and submit detailed action report as VC, KUDA deligated power to the panchayat secretaries.		The layout is having BT Road, Electric lines, Water supply and Compound wall
429	-	Proddutur	Proddatur	155A, 175, 176, 177B	5.29	B Balaiah, K Gopal, S Chandrasekhar	2022	14.771192°, 78.566455°	1. With ref to VC, KUDA Letter Lr.Roc No : 30/2020/AUDA dt:05.07.2024 VC,KUDA addressed letter to the PS, Gopavaram GP to take action on Unauthorised Layout by Serving (Notice : 1 & 2) As per section 82(1), 84 (1), 89(1), 89 (3) & Sub sectio 1& 2 of section 88 of APMR&UDA ACT 2016 to the landowners and submit detailed action report as VC, KUDA deligated power to the panchayat secretaries.		The layout is having BT Road, Electric lines and Compound wall
430	-	Proddutur	Nanganurupalli	4,34	27		2020	14.716579°, 78.575124°	1. With ref to VC, KUDA Letter Lr.Roc No : 30/2020/AUDA dt:05.07.2024 VC,KUDA addressed letter to the PS, Nanganurupalli GP to take action on Unauthorised Layout by Serving (Notice : 1 & 2) As per section 82(1), 84 (1), 89(1), 89 (3) & Sub sectio 1& 2 of section 88 of APMR&UDA ACT 2016 to the landowners and submit detailed action report as VC, KUDA deligated power to the panchayat secretaries.		The layout is having Gravel Road, Electric lines and Compound wall
431	-	Proddutur	Nanganurupalli	9	14		2021	14.717347°, 78.568646°	1. With ref to VC, KUDA Letter Lr.Roc No : 30/2020/AUDA dt:05.07.2024 VC,KUDA addressed letter to the PS, Nanganurupalli GP to take action on Unauthorised Layout by Serving (Notice : 1 & 2) As per section 82(1), 84 (1), 89(1), 89 (3) & Sub sectio 1& 2 of section 88 of APMR&UDA ACT 2016 to the landowners and submit detailed action report as VC, KUDA deligated power to the panchayat secretaries.		The layout is having BT Road, Electric lines and Compound wall
432	-	Proddutur	MODAMEEDIPALLI	96, 98, 99	6.2		2022	14°44'55.84"N, 78°34'13.96"E	1. With ref to VC, KUDA Letter Lr.Roc No : 30/2020/AUDA dt:05.07.2024 VC,KUDA addressed letter to the PS, Kothapalli GP to take action on Unauthorised Layout by Serving (Notice : 1 & 2) As per section 82(1), 84 (1), 89(1), 89 (3) & Sub sectio 1& 2 of section 88 of APMR&UDA ACT 2016 to the landowners and submit detailed action report as VC, KUDA deligated power to the panchayat secretaries.		The layout is having BT and Gravel Roads and Compound wall
433	-	Proddutur	MODAMEEDIPALLI	91, 102	4.19		2023	14°44'59.44"N, 78°33'49.36"E	1. With ref to VC, KUDA Letter Lr.Roc No : 30/2020/AUDA dt:05.07.2024 VC,KUDA addressed letter to the PS, Kothapalli GP to take action on Unauthorised Layout by Serving (Notice : 1 & 2) As per section 82(1), 84 (1), 89(1), 89 (3) & Sub sectio 1& 2 of section 88 of APMR&UDA ACT 2016 to the landowners and submit detailed action report as VC, KUDA deligated power to the panchayat secretaries.		The layout is having Gravel Roads and Compound wall




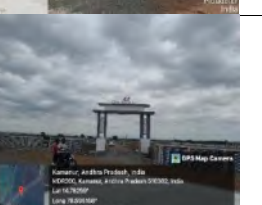

Details of Unauthorised Layouts cropped in KUDA Jurisdiction

S.No	Name of ULB	Name of Mandal	Name of Revenue village	R.S.No/T.S.No/Sy.No	Extent of layout (in acres)	Name of Developer	Year of formation	Action taken as per Act provision	Latitude and Longitude	Photograph of Site	Remarks
434	-	Proddutur	MODAMEEDIPALLI	442	3.41		2021	14°44'11.79"N, 78°33'34.03"E	1. With ref to VC, KUDA Letter Lr.Roc No : 30/2020/AUDA dt:05.07.2024 VC,KUDA addressed letter to the PS, Kothapalli GP to take action on Unauthorised Layout by Serving (Notice : 1 & 2) As per section 82(1), 84 (1), 89(1), 89 (3) & Sub sectio 1& 2 of section 88 of APMR&UDA ACT 2016 to the landowners and submit detailed action report as VC, KUDA deligated power to the panchayat secretaries.		The layout is having Gravel Roads and Compound wall
435	-	Proddutur	MODAMEEDIPALLI	444	3.44		2022	14°44'14.85"N, 78°33'30.73"E	1. With ref to VC, KUDA Letter Lr.Roc No : 30/2020/AUDA dt:05.07.2024 VC,KUDA addressed letter to the PS, Kothapalli GP to take action on Unauthorised Layout by Serving (Notice : 1 & 2) As per section 82(1), 84 (1), 89(1), 89 (3) & Sub sectio 1& 2 of section 88 of APMR&UDA ACT 2016 to the landowners and submit detailed action report as VC, KUDA deligated power to the panchayat secretaries.		The layout is having Gravel Roads and Compound wall
436	-	Proddutur	MODAMEEDIPALLI	87, 88	5.91		2021	14°45'4.74"N, 78°34'1.20"E	1. With ref to VC, KUDA Letter Lr.Roc No : 30/2020/AUDA dt:05.07.2024 VC,KUDA addressed letter to the PS, Kothapalli GP to take action on Unauthorised Layout by Serving (Notice : 1 & 2) As per section 82(1), 84 (1), 89(1), 89 (3) & Sub sectio 1& 2 of section 88 of APMR&UDA ACT 2016 to the landowners and submit detailed action report as VC, KUDA deligated power to the panchayat secretaries.		The layout is having CC Road, Electric lines, Water supply and Compound wall
437	-	Proddutur	KOTHAPALLI	479, 480	4.13	Kalluri Venkata Reddy	2021	14°44'26.56", 78°35'6.42"	1. With reference to Lr.Roc.No. /2021/ANUDA Dt. - - 2021.Letter is addressed to The Kothapalli PS to collect ownership details, correct subdivision of Sy.Nos 2. With ref to VC, KUDA Letter Lr.Roc No : 30/2020/AUDA dt:05.07.2024 VC,KUDA addressed letter to the PS, Kothapalli GP to take action on Unauthorised Layout by Serving (Notice : 1 & 2) As per section 82(1), 84 (1), 89(1), 89 (3) & Sub sectio 1& 2 of section 88 of APMR&UDA ACT 2016 to the landowners and submit detailed action report as VC, KUDA deligated power to the panchayat secretaries.		The layout is having BT Roads and Compound wall
438	-	Proddutur	KOTHAPALLI	473, 474	7.67	J V Subbanna	2021	14°44'31.44"N, 78°34'59.88"E	As per APMRUDA ACT 2016, PO,CO & Penalty imposed by KUDA and also Notice 1 & Notice 2 issued by Panchayat secretary. 1. Notice :01provisional order under section 82-1, 84/1, & 89-1 of APMR&UDA ACT 2016 issued vide 20/KTPL/ANUDA/2023 Dt:26.04.2023. 2. Notice :02 Confirmation order under section 89/3 of APMR&UDA ACT 2016 issued vide 20/KTPL/ANUDA/2023 Dt:05.05.2023. 3. Penalty Notice Issued under section 01 & sub section 02 of section 88 of APMR&UDA ACT 2016 Notice No: 20/KTPL/ANUDA/2023 Dt:15.05.2023.		The layout is having BT Road, Electric lines, Water supply and Compound wall
439	-	Proddutur	KOTHAPALLI	469	2.42		2021	14°44'37.85"N, 78°35'10.62"E	1. With reference to Lr.Roc.No. /2021/ANUDA Dt. - - 2021.Letter is addressed to The Kothapalli PS to collect ownership details, correct subdivision of Sy.Nos 2. With ref to VC, KUDA Letter Lr.Roc No : 30/2020/AUDA dt:05.07.2024 VC,KUDA addressed letter to the PS, Kothapalli GP to take action on Unauthorised Layout by Serving (Notice : 1 & 2) As per section 82(1), 84 (1), 89(1), 89 (3) & Sub sectio 1& 2 of section 88 of APMR&UDA ACT 2016 to the landowners and submit detailed action report as VC, KUDA deligated power to the panchayat secretaries.		There is no layout on Ground.

Details of Unauthorised Layouts cropped in KUDA Jurisdiction

S.No	Name of ULB	Name of Mandal	Name of Revenue village	R.S.No/T.S.No/Sy.No	Extent of layout (in acres)	Name of Developer	Year of formation	Action taken as per Act provision	Latitude and Longitude	Photograph of Site	Remarks
440	-	Proddutur	KOTHAPALLI	172, 174, 175	3.46		2021	14°44'37.85"N, 78°35'10.62"E	14°44'37.85"N, 78°35'10.62"E		The layout is having Gravel Roads
441	-	Proddutur	KOTHAPALLI	45, 46, 47	10		2022	14.75711083N 78.57775906E	14.75711083N 78.57775906E		The layout is having CC roads, Electric lines and compound wall
442	-	Proddutur	KOTHAPALLI	432, 434, 435, 436	3.6		2020	14°44'44.12"N, 78°35'12.03"E	14°44'44.12"N, 78°35'12.03"E		The layout is having Gravel roads and compound wall
443	-	Proddutur	KOTHAPALLI	255, 256	5.68		2022	14°44'6.94"N, 78°35'18.73"E	14°44'6.94"N, 78°35'18.73"E		The layout is having CC roads, Electric lines and compound wall
444	-	Proddutur	KOTHAPALLI	196, 197	2.11		2021	14°43'57.61"N, 78°35'1.99"E	14°43'57.61"N, 78°35'1.99"E		The layout is having Gravel Roads and extension to the previous layout
445	-	Proddutur	SARVEREDDYPALLY	56-1, 56-2	6	Kalluri Rajeswari	2021	14°44'41.96"N, 78°34'49.31"E	14°44'41.96"N, 78°34'49.31"E		The layout is having CC roads, Electric lines, and compound wall

Details of Unauthorised Layouts cropped in KUDA Jurisdiction

S.No	Name of ULB	Name of Mandal	Name of Revenue village	R.S.No/T.S.No/Sy.No	Extent of layout (in acres)	Name of Developer	Year of formation	Action taken as per Act provision	Latitude and Longitude	Photograph of Site	Remarks
446	-	Proddatur	SARVEREDDYPALLY	38, 39, 40, 41	18	Kalluri Rajeswari	2022	As per APMRUDA ACT 2016, PO,CO & Penalty imposed by KUDA and also Notice 1 & Notice 2 issued by Panchayat secretary. 1. Notice :01provisional order under section 82-1, 84/1, & 89-1 of APMR&UDA ACT 2016 issued vide 02/KTPL/PDTR/KUDA/UL/2024 Dt:27.04.2024. 2. Notice :02 Confirmation order under section 89/3 of APMR&UDA ACT 2016 issued vide 02/KTPL/PDTR/KUDA/UL/2024 Dt:04.05.2024. 3. Prepared forCalender case under section 88(1) (d), 88 (2) of APMR&UDA ACT 2016.	14°45'15.87"N, 78°35'16.53"E		The layout is having CC roads, Electric lines, and compound wall
447		Proddatur	Gopavaram	165, 171, 175	13.94	G Gurvi Reddy	2024	As per APMRUDA ACT 2016, PO,CO & Penalty imposed by KUDA and also Notice 1 & Notice 2 issued by Panchayat secretary. 1. Notice :01provisional order under section 82-1, 84/1, & 89-1 of APMR&UDA ACT 2016 issued vide 18/GPVM/ANUDA/2023 Dt:02.08.2023. 2. Notice :02 Confirmation order under section 89/3 of APMR&UDA ACT 2016 issued vide 18/GPVM/ANUDA/2023 Dt:22.08.2023. 3. Penalty Notice Issued under section 01 & sub section 02 of section 88 of APMR&UDA ACT 2016 Notice No: 18/GPVM/ANUDA/2023 Dt:11.10.2023. 4. Erected notice board on the layout site Dt:-11.01.2024.	14.77184196N 78.56584435E		The layout is having CC Roads, Electric lines and Compound wall
448		Proddatur	Kothapalli	253	2		2023	1. VC, KUDA Letter addressed to PS to take action on Unauthorised Layout as per APMR&UDA ACT 2016 vide Lr.Roc.No.30/2020/AUDA Dt:05.07.2024. 6. PO, CO, Penalty Notices submitted to PS. 2. VC, KUDA informed Assistant Engineer, APSPDCL, Operations, Moolavanka, CK Dinne Mandal, YSR District not to give/issue any permission for erection of electrical poles as well as Electrical connections for the Unauthorised Layouts until the Layouts are get authorised/approval Lr.Roc.No. /2022/ANUDA Dt:06.07.2022	14.4403N 78.3528E		The layout is having CC Roads, Electric lines and Compound wall
449		Proddatur	Proddatur	105,106, 107	14	Panchamukhi Developer	2024	1. VC, KUDA Letter addressed to PS to take action on Unauthorised Layout as per APMR&UDA ACT 2016 vide Lr.Roc.No.30/2020/AUDA Dt:05.07.2024. 6. PO, CO, Penalty Notices submitted to PS. 2. VC, KUDA informed Assistant Engineer, APSPDCL, Operations, Moolavanka, CK Dinne Mandal, YSR District not to give/issue any permission for erection of electrical poles as well as Electrical connections for the Unauthorised Layouts until the Layouts are get authorised/approval Lr.Roc.No. /2022/ANUDA Dt:06.07.2022	14.77631694N 78.55726359E		The layout is having CC Roads, Electric lines and Compound wall
450		Proddatur	Kamanur (Chennamarajupalli)	499	6.09	N Ravi Sankar, N Bhaskar, N Venkata Subbaiah	2024	As per APMRUDA ACT 2016, PO,CO issued by Panchayat secretary. 1. Notice :01provisional order under section 82-1, 84/1, & 89-1 of APMR&UDA ACT 2016 issued vide 01/CRP/UL/2024 Dt:18.07.2024.	14.782513°N 78.595680°E		The layout is having CC Roads, Electric lines and Compound wall
451		Proddatur	Kamanur (Chennamarajupalli)	500	6.98	B Manikanta , S Sunil Kumar, P Pavan Kumar	2024	As per APMRUDA ACT 2016, PO,CO issued by Panchayat secretary. 1. Notice :01provisional order under section 82-1, 84/1, & 89-1 of APMR&UDA ACT 2016 issued vide 02/CRP/UL/2024 Dt:18.07.2024.	14.782864° N 78.595042°E		Gravel Road







Details of Unauthorised Layouts cropped in KUDA Jurisdiction

S.No	Name of ULB	Name of Mandal	Name of Revenue village	R.S.No/T.S.No/Sy.No	Extent of layout (in acres)	Name of Developer	Year of formation	Action taken as per Act provision	Latitude and Longitude	Photograph of Site	Remarks
452		Proddatur	Kothapalli	27, 29, 30, 31, 32, 33, 34, 35, 41, 46, 47, 48, 49, 50, 52	51.2	G Gurvi Reddy	2020	14.72862268N 78.57182269E	As per APMRUDA ACT 2016, PO,CO & Penalty imposed by KUDA and also Notice 1 & Notice 2 issued by Panchayat secretary. 1. Notice :01provisional order under section 82-1, 84/1, & 89-1 of APMR&UDA ACT 2016 issued vide 29/KTPL/ANUDA/2023 Dt:03.06.2023. 2. Notice :02 Confirmation order under section 89/3 of APMR&UDA ACT 2016 issued vide 29/KTPL/ANUDA/2023 Dt:21.06.2023. 3. Penalty Notice Issued under section 01 & sub section 02 of section 88 of APMR&UDA ACT 2016 Notice No: 29/KTPL/ANUDA/2023 Dt:12.07.2023.		The layout is having 40' wide BT roads, Electrical lines, Drains, Watersupply and Compound wall
453			S. Mydukur	115	3.1	srinivasulu	2019	14.7234316, 78.7384491	Provisional Notice , Confirmation Notices issued & Plot Stones Removed.		Un Authorized Layout with Earthen Roads, Partilal Plot Stones
454			Settivaripalle	1277/P1	3.86	kaluva gurrappa	2023	14.724747,78.748094	Provisional Notice , Confirmation Notices issued & Plot Stones Removed.		Un Authorized Layout with Earthen Roads, Partilal Plot Stones & Compound Wall
455		Mydukur	Settivaripalle	1278	5	utukuru pedda subbareddy	2024	14.724747,78.748094	Provisional Notice , Confirmation Notices issued & Plot Stones Removed.		Un Authorized Layout with CC Roads & Compound Wall
456			N.Mydukur	270, 271, 283, 269	2.3	A.krishnaiah	2023	14.730610,78.734170	Provisional Notice , Confirmation Notices issued & Plot Stones Removed.		Un Authorized Layout with Earthen Roads, Plot Stones
457			N.mydukur	1946-1B/1,1946-1B/2	1.6	palla devendra reddy	2024	14.730073,78.742506	Provisional Notice , Confirmation Notices issued & Plot Stones Removed.		Un Authorized Layout with Earthen Roads, Plot Stones

Details of Unauthorised Layouts cropped in KUDA Jurisdiction

S.No	Name of ULB	Name of Mandal	Name of Revenue village	R.S.No/T.S.No/Sy.No	Extent of layout (in acres)	Name of Developer	Year of formation	Action taken as per Act provision	Latitude and Longitude	Photograph of Site	Remarks
458			S.MYDUKUR	141	15	Sreenivasulu reddy	2019	14.722106,78.743838	Provisional Notice , Confirmation Notices issued & Plot Stones Removed.		Un Authorized Layout with CC Roads, Plot Stones & Compound Wall.
459			Chenamukkapalli	45, 60, 61, 62, 63, 64, 65, 66, 67, 68, 83, 84, 345, 249 & 41	48.23	Gopi Reddy	2023	14°34'49"N 78°47'34"E	with ref to VC,KUDA Provisional Notice & Confirmation Notices issued Provisional Notice Issued by KUDA Po Notice No: 03/CHMNK/KHJP/KUDA/UL2023 Dated : 16.10.2023. Po Notice No: 01/CHMNK/KHJP/KUDA/UL2023 Dated : 14.03.2024. Confirmation Notice issued by KUDA CO Notice No: 03/CHMNK/KHJP/KUDA/UL2023 Dated : 26.10.2023 CO Notice No: 01/CHMNK/KHJP/KUDA/UL2023 Dated : 26.03.2024 Penalty Notice issued Penalty Notice No: 03/CHMNK/KHJP/KUDA/UL2023 Dated : 09.11.2023. PARTIAL AMOUNT OF Penalty paid to KUDA Office, calendar case is submitted in the court and also instructed the ps to take action on the unauthorised layout through letters		Un Authorized Layout with CC Roads, Plot Stones & Copound Wall.
460			Chenamukkapalli	96	2.51	-	2021	14°34'49"N 78°47'34"E	1) Letter addressed by VC, KUDA to PS to take action on Unauthorised Layout by Serving PO & CO Notices As per section 82(1), 84 (1), 89(1), 89 (3) & Sub sectio 1 & 2 of section 88 of APMR&UDA ACT 2016 to the landowners and submit detailed action report 2. Deligation of power to the panchayat secretaries.With ref to VC, KUDA Letter Lr.Roc No : 30/2020/AUDA dt:05.07.2024.		Un Authorized Layout with Gravel Roads, Plot Stones & Copound Wall.
461			Chemnullapalle	Sy.No.376/A(LPM No 1016)	2.3	Palagiri venkata subba reddy	2023	14°36'00"N 78°47'25"E	with ref to VC,KUDA Provisional Notice & Confirmation Notices issued Provisional Notice Issued by KUDA Po Notice No: 01/BKMPL/RJMP/KUDA/UL/2023 Dated : 15.03.2024. Confirmation Notice issued by KUDA CO Notice No: 01/BKMPL/RJMP/KUDA/UL/2023 Dated : 02.05.2024. Penalty Notice issued Penalty Notice No: 10/CHPD/KUDA/UL/2023 Dated : 09.05.2024. Calnder case filled from KUDA Office		Un Authorized Layout with Earthen Roads, Plot Stones & Partial Copound Wall.
462		Khajipeta	Pathur	316,335,336	2.28	K Nageswar reddy	2023	14°38'19"N 78°46'41"E	1) Letter addressed by VC, KUDA to PS to take action on Unauthorised Layout by Serving PO & CO Notices As per section 82(1), 84 (1), 89(1), 89 (3) & Sub sectio 1 & 2 of section 88 of APMR&UDA ACT 2016 to the landowners and submit detailed action report 2. Deligation of power to the panchayat secretaries.With ref to VC, KUDA Letter Lr.Roc No : 30/2020/AUDA dt:05.07.2024.		Un Authorized Layout with Earthen Roads, Plot Stones & Partial Compound Wall.
463			BHUMAYAPALLI(new)	323	2.5	-	2022	14.688539, 78.749452	with ref to letter Lr.Roc.No: 12/2021/ANUDA Dated :27/08/2021 , notice addressed to panchayat secretary Pullur (V), Khazipet Mandal to action on unauthorised layout and requested to furnish owner ship details		Un Authorized Layout with Earthen Roads, Plot Stones

Details of Unauthorised Layouts cropped in KUDA Jurisidiction

S.No	Name of ULB	Name of Mandal	Name of Revenue village	R.S.No/T.S.No/Sy.No	Extent of layout (in acres)	Name of Developer	Year of formation	Action taken as per Act provision	Latitude and Longitude	Photograph of Site	Remarks
464			Pullur	282,281	3.9	-	2021	14.649865, 78.779884	with ref to letter Lr.Roc.No: 12/2021/ANUDA Dated :27/08/2021 , notice addressed to panchayat secretary Pullur (V), Khazipet Mandal to action on unauthorised layout and requested to furnish owner ship details		Un Authorized Layout with Earthen Roads, Plot Stones
465		Mydukuru	Nandyalampeta	280/1,280/2	1.86	Penugu Narayana	2021	14.717500,78.89694444	Provisional Notice issued. Erected flexi before the layout for public awareness 1) Letter addressed by VC, KUDA to PS to take action on Unauthorised Layout by Serving PO & CO Notices As per section 82(1), 84 (1), 89(1), 89 (3) & Sub sectio 1& 2 of section 88 of APMR&UDA ACT 2016 to the landowners and submit detailed action report 2. Deligation of power to the panchayat secretaries.With ref to VC, KUDA Letter Lr.Roc No : 30/2020/AUDA dt:05.07.2024. 3) Letter addressed to Electrical Department for not to issue any electrification to the Unauthorised Layouts cropped in all Mandals/Villages, Urban Local Bodies of Kadapa District vide Ref.No. /2023/ANUDA on Dt:18.12.2023.		Un Authorized Layout with Earthen Roads, Plot Stones & Compound Wall.
466			Chintakunta	1060	3.6	-	2023	14°48'11"N 78°41'22"E	1) Letter addressed by VC, KUDA to PS to take action on Unauthorised Layout by Serving PO & CO Notices As per section 82(1), 84 (1), 89(1), 89 (3) & Sub sectio 1& 2 of section 88 of APMR&UDA ACT 2016 to the landowners and submit detailed action report 2. Deligation of power to the panchayat secretaries.With ref to VC, KUDA Letter Lr.Roc No : 30/2020/AUDA dt:05.07.2024. 3) Letter addressed to Electrical Department for not to issue any electrification to the Unauthorised Layouts cropped in all Mandals/Villages, Urban Local Bodies of Kadapa District vide Ref.No. /2023/ANUDA on Dt:18.12.2023.		Un Authorized Layout with Earthen Roads, Plot Stones & Compound Wall
467			Duvvur	651/B & 652	9	CT Rani bai,CT Sathyanaraya singh	2023	14°50'23"N 78°39'25"E	Provisional Notice issued & with ref to VC, KUDA a letter is addressed to PS to take action on the unauthorised layout 1) Letter addressed by VC, KUDA to PS to take action on Unauthorised Layout by Serving PO & CO Notices As per section 82(1), 84 (1), 89(1), 89 (3) & Sub sectio 1& 2 of section 88 of APMR&UDA ACT 2016 to the landowners and submit detailed action report 2. Deligation of power to the panchayat secretaries.With ref to VC, KUDA Letter Lr.Roc No : 30/2020/AUDA dt:05.07.2024. 3) Letter addressed to Electrical Department for not to issue any electrification to the Unauthorised Layouts cropped in all Mandals/Villages, Urban Local Bodies of Kadapa District vide Ref.No. /2023/ANUDA on Dt:18.12.2023.		Un Authorized Layout with Earthen Roads, Plot Stones & Compound Wall
468			Idamadaka	33	5.5	Panyam Thoya Jakshi	2021	14°56'50"N 78°35'52"E	1) Letter addressed by VC, KUDA to PS to take action on Unauthorised Layout by Serving PO & CO Notices As per section 82(1), 84 (1), 89(1), 89 (3) & Sub sectio 1& 2 of section 88 of APMR&UDA ACT 2016 to the landowners and submit detailed action report 2. Deligation of power to the panchayat secretaries.With ref to VC, KUDA Letter Lr.Roc No : 30/2020/AUDA dt:05.07.2024. 3) Letter addressed to Electrical Department for not to issue any electrification to the Unauthorised Layouts cropped in all Mandals/Villages, Urban Local Bodies of Kadapa District vide Ref.No. /2023/ANUDA on Dt:18.12.2023.		Un Authorized Layout with BT Roads, Plot Stones & Compound Wall
469		Duvvur	Idamadaka	3	4.96	Mahammad Abdulla	2022	14°56'58"N 78°35'57"E	Provisional Notice & Confirmation Notices issued with ref to VC,KUDA Provisional Notice & Confirmation Notices issued Provisional Notice Issued by KUDA Po Notice No: 04/DUVVUR/ANUDA/2023, Dated : 01.04.2023 Confirmation Notice issued by KUDA CO Notice No: 04/DUVVUR/ANUDA/2023, Dated : 08.04.2023. Penalty Notice issued Penalty Notice No: 04/IDMDK/DVR/KUDA/2023 Dated : 28.06.2023. Penalty paid to KUDA Office		Un Authorized Layout with BT Roads, Plot Stones & Compound Wall







Details of Unauthorised Layouts cropped in KUDA Jurisidiction

S.No	Name of ULB	Name of Mandal	Name of Revenue village	R.S.No/T.S.No/Sy.No	Extent of layout (in acres)	Name of Developer	Year of formation	Action taken as per Act provision	Latitude and Longitude	Photograph of Site	Remarks
470			Idamadaka	4	5.76	J Nagaraju,J Radha, jetti Baludu, Shaik Khaja Fareedh, Mekala Peddanna	2021	14°56'57"N 78°36'01"E	Provisional Notice & Confirmation Notices issued with ref to VC,KUDA Provisional Notice & Confirmation Notices issued Provisional Notice Issued by KUDA Po Notice No: 01/IDMDK/UL/ANUDA/2023 Dated : 03.04.2023 Confirmation Notice issued by KUDA CO Notice No: 01/IDMDK/UL/ANUDA/2023 Dated : 24.04.2023. Penalty Notice issued Penalty Notice No: 02/IDMDK/DVR/KUDA/2023 Dated : 22.12.2024. Penalty paid to KUDA Office by J.Nagaraju and J.Radha and Provisional Notice Issued by KUDA Po Notice No: 03/IDMDK/DVR/ANUDA/2023 Dated : 31.08.2023 Confirmation Notice issued by KUDA CO Notice No: 03/IDMDK/DVR/ANUDA/2023 Dated : 12.09.2023. Penalty Notice issued Penalty Notice No: 03/IDMDK/DVR/ANUDA/2023 Dated : 20.09.2023		Un Authorized Layout with BT Roads, Plot Stones & Compound Wall
471			Idamadaka	36, 37	2.71	Shaik Abdul khaleel	2022	14°56'46"N 78°36'07"E	with ref to VC,KUDA Provisional Notice & Confirmation Notices issued Provisional Notice Issued by KUDA Po Notice No: 01/IDMDK/DVR/KUDA/UL/2023 Dated : 01.04.2023 Confirmation Notice issued by KUDA CO Notice No: 01/IDMDK/DVR/KUDA/UL/2023 Dated : 08.04.2023. Penalty Notice issued Penalty Notice No: 01/IDMDK/DVR/KUDA/UL/2023 Dated : 28.06.2024. Penalty paid to KUDA Office.		
472			SOMIREDDIPALLI	348	9.87	-	2021	14.81898056,78.87508056	1) Letter addressed by VC, KUDA to PS to take action on Unauthorised Layout by Serving PO & CO Notices As per section 82(1), 84 (1), 89(1), 89 (3) & Sub section 1& 2 of section 88 of APMR&UDA ACT 2016 to the landowners and submit detailed action report 2. Deligation of power to the panchayat secretaries.With ref to VC, KUDA Letter Lr.Roc No : 30/2020/AUDA dt:05.07.2024. 3) Letter addressed to Electrical Department for not to issue any electrification to the Unauthorised Layouts cropped in all Mandals/Villages, Urban Local Bodies of Kadapa District vide Ref.No. /2023/ANUDA on Dt:18.12.2023.		Un Authorized Layout with Earthen Roads, Plot Stones.
473			SOMIREDDIPALLI	417 & 418	3.35	-	2024	14.81714167,78.88101667	1) Letter addressed by VC, KUDA to PS to take action on Unauthorised Layout by Serving PO & CO Notices As per section 82(1), 84 (1), 89(1), 89 (3) & Sub section 1& 2 of section 88 of APMR&UDA ACT 2016 to the landowners and submit detailed action report 2. Deligation of power to the panchayat secretaries.With ref to VC, KUDA Letter Lr.Roc No : 30/2020/AUDA dt:05.07.2024. 3) Letter addressed to Electrical Department for not to issue any electrification to the Unauthorised Layouts cropped in all Mandals/Villages, Urban Local Bodies of Kadapa District vide Ref.No. /2023/ANUDA on Dt:18.12.2023.		Un Authorized Layout with Earthen Roads and Plot Stone
474		B.Mattam	Mudumala	520	3.25	-	2022	14.924052, 78.915730	1) Letter addressed by VC, KUDA to PS to take action on Unauthorised Layout by Serving PO & CO Notices As per section 82(1), 84 (1), 89(1), 89 (3) & Sub section 1& 2 of section 88 of APMR&UDA ACT 2016 to the landowners and submit detailed action report 2. Deligation of power to the panchayat secretaries.With ref to VC, KUDA Letter Lr.Roc No : 30/2020/AUDA dt:05.07.2024. 3) Letter addressed to Electrical Department for not to issue any electrification to the Unauthorised Layouts cropped in all Mandals/Villages, Urban Local Bodies of Kadapa District vide Ref.No. /2023/ANUDA on Dt:18.12.2023.		Un Authorized Layout with Earthen Roads
475			Mallepalli	467, 470	1.55	Siva Narayana reddy,Bonmu Dhamodhar reddy,Mitta Subbarayudu	2024	14°53'11.85", 78°52'37.43"	1) Letter addressed by VC, KUDA to PS to take action on Unauthorised Layout by Serving PO & CO Notices As per section 82(1), 84 (1), 89(1), 89 (3) & Sub section 1& 2 of section 88 of APMR&UDA ACT 2016 to the landowners and submit detailed action report 2. Deligation of power to the panchayat secretaries.With ref to VC, KUDA Letter Lr.Roc No : 30/2020/AUDA dt:05.07.2024. 3) Letter addressed to Electrical Department for not to issue any electrification to the Unauthorised Layouts cropped in all Mandals/Villages, Urban Local Bodies of Kadapa District vide Ref.No. /2023/ANUDA on Dt:18.12.2023.		Un Authorized Layout with Earthen Roads




Details of Unauthorised Layouts cropped in KUDA Jurisdiction

S.No	Name of ULB	Name of Mandal	Name of Revenue village	R.S.No/T.S.No/Sy.No	Extent of layout (in acres)	Name of Developer	Year of formation	Action taken as per Act provision	Latitude and Longitude	Photograph of Site	Remarks
476		Chapad	CHAPAD	105/A	3	Karanam Sashikala,S Vamsi krishna	2023	14°43'33.28"N, 78°39'38.31"E	with ref to VC,KUDA Provisional Notice & Confirmation Notices issued Provisional Notice Issued by KUDA Po Notice No: 11/CHPD/ANUDA/UL/2023 Dated : 17.05.2023. Confirmation Notice issued by KUDA CO Notice No: 11/CHPD/ANUDA/UL/2023 Dated : 25.05.2023. Penalty Notice issued Penalty Notice No: 11/CHPD/ANUDA/UL/2023 Dated : 14.06.2023.		Un Authorized Layout with BT Roads & Plot Stones, Compound Wall.
477			CHAPAD	75, 76	8.5	Kovvuru Harsha Vardhan reddy		14°43'34.16"N, 78°39'18.42"E	with ref to VC,KUDA Provisional Notice & Confirmation Notices issued Provisional Notice Issued by KUDA Po Notice No: 01/CHPD/KUDA/UL/2024 Dated : 26.03.2024. Confirmation Notice issued by KUDA CO Notice No:01/CHPD/KUDA/UL/2024 Dated : 03.04.2024.		Un Authorized Layout with Earthen Roads , Plot Stones
478			PALLAVOLU	443/A1, A2, A3, 441/2, 440/B2, 442/1, 442/2A, 448/2A2, 448/2B	7.195	B obul reddy	2024	14°43'38.55"N, 78°38'11.24"E	with ref to VC,KUDA Provisional Notice & Confirmation Notices issued Provisional Notice Issued by KUDA Po Notice No: 01/PLVL/CHPD/KUDA/UL/2024 Dated : 29.05.2024. Confirmation Notice issued by KUDA CO Notice No: 01/PLVL/CHPD/KUDA/UL/2024 Dated : 07.06.2024.		Un Authorized Layout with Earthen Roads , Plot Stones & Compound Wall
479			PALLAVOLU	458/1A,459/1A,1B,1C	2.23	G Ramaiah	2022	14.72744722,78.64178333	1) Letter addressed by VC, KUDA to PS to take action on Unauthorised Layout by Serving PO & CO Notices As per section 82(1), 84 (1), 89(1), 89 (3) & Sub section 1 & 2 of section 88 of APMR&UDA ACT 2016 to the landowners and submit detailed action report 2. Deligation of power to the panchayat secretaries.With ref to VC, KUDA Letter Lr.Roc No : 30/2020/AUDA dt:05.07.2024. 3) Letter addressed to Electrical Department for not to issue any electrification to the Unauthorised Layouts cropped in all Mandals/Villages, Urban Local Bodies of Kadapa District vide Ref.No. /2023/ANUDA on Dt:18.12.2023.		Un Authorized Layout with Earthen Road,cc road & Plot Stones .
480			PALLAVOLU	209, 210, 211	9.9	S Rajasekhar,N Nagaraju,M Suresh babu,N Subbaiah	2020	14°43'46.75"N, 78°38'16.06"E	with ref to VC,KUDA Provisional Notice & Confirmation Notices issued Provisional Notice Issued by KUDA Po Notice No: 01/PLVL/ANUDA/UL/2023 Dated : 23.02.2023. Confirmation Notice issued by KUDA CO Notice No: 01/PLVL/ANUDA/UL/2023 Dated : 01.03.2023.		Un Authorized Layout with BT Roads, Plot Stones & Compound Wall
481		PALLAVOLU	213/1A1, 214/1A1, 214/1B1, 214/1B2, 214/2A, 426/A-3C, 237-2A, 237-2B, 235-1, 235-2, 235-3, 235-4,235-5.of Pallavolu Village revenue village, Khadarpalli Panchayat.	17.6	P Bhaskar reddy	2022	14°43'47.40"N, 78°38'4.04"E	with ref to VC,KUDA Provisional Notice & Confirmation Notices issued Provisional Notice Issued by KUDA Po Notice No: 01/KHPL/CHPD/KUDA/UL/2024 Dated : 29.05.2024. Confirmation Notice issued by KUDA CO Notice No: 01/KHPL/CHPD/KUDA/UL/2024 Dated : 07.06.2024.		Un Authorized Layout with CC Roads, Plot Stones & Compound Wall.	





Details of Unauthorised Layouts cropped in KUDA Jurisdiction

S.No	Name of ULB	Name of Mandal	Name of Revenue village	R.S.No/T.S.No/Sy.No	Extent of layout (in acres)	Name of Developer	Year of formation	Action taken as per Act provision	Latitude and Longitude	Photograph of Site	Remarks
482		Rayachoty	Kasba Gollapalli	1/1	7	Shaik Nawaz ali	2020	14.093476, 78.759817	1)Notices served 2)Stones removed 3) Applied for land conversion And action to be initiated as per the provision of section 18 of the Andhra Pradesh Municipal Corporations Act, 1994; section 326 of the Andhra Pradesh Municipalities Act, 1965		inspected and observed that the layout formed with C.C roads with drains and boundary demarked with compound wall and plotes divided with stones.its found that there is no buildings are in under construction in existing ground.
483		Rayachoty	Kasba Gollapalli	1/1	5	Masagani kiran kumar	2022	14.085866, 78.762839	1)Notices served 2)Stones removed 3) Applied for land conversion And action to be initiated as per the provision of section 18 of the Andhra Pradesh Municipal Corporations Act, 1994; section 326 of the Andhra Pradesh Municipalities Act, 1965		inspected and observed that the layout formed with B.T roads and boundary demarked with compound wall and plotes divided with stones.its found that there is no buildings are in under construction in existing ground.
484		Rayachoty	Kasba Gollapalli	1/1	10	Masagani kiran kumar	2023	14.090601, 78.765270	1)Notices served 2)Stones removed 3) Applied for land conversion And action to be initiated as per the provision of section 18 of the Andhra Pradesh Municipal Corporations Act, 1994; section 326 of the Andhra Pradesh Municipalities Act, 1965		inspected and observed that the layout formed with C.C roads and boundary demarked with compound wall and plotes divided with stones.its found that there is no buildings are in under construction in existing ground.
485	Rayachoty Municipality	RAYACHOTY	RAYACHOTY	527,528,534	2.17	HABEEB KHAN	2022	14.029939,78.736979	1)PLOTSTONES WERE REMOVED AT THE TIME OF LAYOUT FORMATION 2)NOTICES SERVED And action to be initiated as per the provision of section 18 of the Andhra Pradesh Municipal Corporations Act, 1994; section 326 of the Andhra Pradesh Municipalities Act, 1965		inspected and observed that the layout formed with C.C roads and plotes divided with stones.its found that there is no buildings are in under construction in existing ground.
486		RAYACHOTY	RAYACHOTY	871	2.56	sayyed khan	2020	14.043101,78.756457	1)PLOT STONES WERE REMOVED AT THE TIME OF LAYOUT FORMATION 2)NOTICES SERVED And action to be initiated as per the provision of section 18 of the Andhra Pradesh Municipal Corporations Act, 1994; section 326 of the Andhra Pradesh Municipalities Act, 1965		inspected and observed that the layout formed with kattacha roads and plotes divided with stones.its found that there is no buildings are in under construction in existing ground.
487		RAYACHOTY	RAYACHOTY	527	2.02	UNKNOWN	2022	14.030327,78.735067	1)PLOT STONES WERE REMOVED AT THE TIME OF LAYOUT FORMATION 2)NOTICES SERVED And action to be initiated as per the provision of section 18 of the Andhra Pradesh Municipal Corporations Act, 1994; section 326 of the Andhra Pradesh Municipalities Act, 1965		inspected and observed that the layout formed with C.C roads and plotes divided with stones.its found that there is no buildings are in under construction in existing ground.







Details of Unauthorised Layouts cropped in KUDA Jurisdiction

S.No	Name of ULB	Name of Mandal	Name of Revenue village	R.S.No/T.S.No/Sy.No	Extent of layout (in acres)	Name of Developer	Year of formation	Action taken as per Act provision	Latitude and Longitude	Photograph of Site	Remarks
488		RAYACHOTY	RAYACHOTY	881	1.38	P Ameer khan	2020	14.033061,78.753402	1)PLOT STONES WERE REMOVED AT THE TIME OF LAYOUT FORMATION 2)NOTICES SERVED And action to be initiated as per the provision of section 18 of the Andhra Pradesh Municipal Corporations Act, 1994; section 326 of the Andhra Pradesh Municipalities Act, 1965		inspected and observed that the layout formed with katcha roads and plotes divided with stones.its found that there is no buildings are in under construction in existing ground.
489		RAYACHOTY	RAYACHOTY	547	2.1	YSR & Balaji Developers and builders	2022	14.029538,78.748575	And action to be initiated as per the provision of section 18 of the Andhra Pradesh And action to be initiated as per the provision of section 18 of the Andhra Pradesh Municipal Corporations Act, 1994; section 326 of the Andhra Pradesh Municipalities Act, 1965		inspected and observed that the layout formed with C.C roads, partially electrical lines are erected and plotes divided with stones.its found that there is no buildings are in under construction in existing ground.
490			Mallur/Kothapalli	1162	7.11		2022	13.980708,78.703995	1. With ref to VC, KUDA Letter Lr.Roc No : 30/2020/AUDA dt:05.07.2024 VC,KUDA addressed letter to the PS Mallur GP to take action on Unauthorised Layout by Serving (Notice : 1 & 2) As per section 82(1), 84 (1), 89(1), 89 (3) & Sub sectio 1 & 2 of section 88 of APMR&UDA ACT 2016 to the landowners and submit detailed action report as VC, KUDA delegated power to the panchayat secretaries. 2.VC, KUDA informed Assistant Engineer, APSPDCL, Operations, Moolavanka, YSR District not to give/issue any permission for errection of electrical poles as well asa Electrical connections for the Unauthorised Layouts untill the Layouts are get authorised/approval Lr.Roc.No. /2022/ANUDA Dt:06.07.2022		inspected and observed that the layout formed with B.T roads and plotes divided with stones.its found that there is no buildings are in under construction in existing ground.
491		Chimmamandem	Chimmamandem	243	2.93		2023	13.931794,78.680989	As per APMRUDA ACT 2016, PO,CO & Penalty imposed by KUDA and also Notice 1 & Notice 2 issued by Panchayat secretary. 1. Notice :01provisional order under section 82-1, 84/1, & 89-1 of APMR&UDA ACT 2016 issued vide 02/CHINNAMANDEM/CMD/KUDA/UL/2024 Dt:06.05.2023. 2. Notice :02 Confirmation order under section 89/3 of APMR&UDA ACT 2016 issued vide 02/CHINNAMANDEM/CMD/KUDA/UL/2024 Dt:14.05.2023. 3.CC filed		inspected and observed that the layout formed with katcha roads and plotes divided with stones.its found that there is no buildings are in under construction in existing ground.
492		Chimmamandem	Chimmamandem	104	1.31		2022	13.934044,78.680519	As per APMRUDA ACT 2016, PO,CO & Penalty imposed by KUDA and also Notice 1 & Notice 2 issued by Panchayat secretary. 1. Notice :01provisional order under section 82-1, 84/1, & 89-1 of APMR&UDA ACT 2016 issued vide 03/CHINNAMANDEM/CMD/KUDA/UL/2024 Dt:06.05.2023. 2. Notice :02 Confirmation order under section 89/3 of APMR&UDA ACT 2016 issued vide 03/CHINNAMANDEM/CMD/KUDA/UL/2024 Dt:14.05.2023.		inspected and observed that the layout formed with C.C roads, electrical poles are erected and plotes divided with stones.its found that there is no buildings are in under construction in existing ground.
493		Chimmamandem	Chimmamandem	102	2.65		2023	13.9377872, 78.6805465	As per APMRUDA ACT 2016, PO,CO & Penalty imposed by KUDA and also Notice 1 & Notice 2 issued by Panchayat secretary. 1. Notice :01provisional order under section 82-1, 84/1, & 89-1 of APMR&UDA ACT 2016 issued vide 01/1173/AUDA/2023 Dt:04.02.2023. 2. Notice :02 Confirmation order under section 89/3 of APMR&UDA ACT 2016 issued vide 01/AUDA/2023 Dt:28.03.2023. 3. CC filed		inspected and observed that the layout formed with katcha roads and plotes divided with stones.its found that there is no buildings are in under construction in existing ground.







Details of Unauthorised Layouts cropped in KUDA Jurisdiction

S.No	Name of ULB	Name of Mandal	Name of Revenue village	R.S.No/T.S.No/Sy.No	Extent of layout (in acres)	Name of Developer	Year of formation	Action taken as per Act provision	Latitude and Longitude	Photograph of Site	Remarks
494			ABBAVARAM	43,590	8		2022	As per APMRUDA ACT 2016, PO,CO & Penalty imposed by KUDA and also Notice 1 & Notice 2 issued by Panchayat secretary. 1. Notice :01provisional order under section 82-1, 84/1, & 89-1 of APMR&UDA ACT 2016 issued vide 05/1173/AUDA/UL/2024 Dt:17.04.2023 2. Notice :02 Confirmation order under section 89/3 of APMR&UDA ACT 2016 issued vide 05/ABVA/RCT/2023 Dt:29.04.2023. 3. Penalty Notice Issued under section 01 & sub section 02 of section 88 of APMR&UDA ACT 2016 Notice No: 05/ABV/RCT/ANUDA/2023 Dt:13.06.2023.	14°03'36"N 78°46'50"E		inspected and observed that the layout formed with C.C roads and plotes divided with stones.
495			ABBAVARAM	19,20	9.53		2021	As per APMRUDA ACT 2016, PO,CO & Penalty imposed by KUDA and also Notice 1 & Notice 2 issued by Panchayat secretary. 1. Notice :01provisional order under section 82-1, 84/1, & 89-1 of APMR&UDA ACT 2016 issued vide 01/1173/AUDA/UL/2024 Dt:04.02.2023 2. Notice :02 Confirmation order under section 89/3 of APMR&UDA ACT 2016 issued vide 01/ANUDA/2023 Dt:28.03.2023. 3. Penalty Notice Issued under section 01 & sub section 02 of section 88 of APMR&UDA ACT 2016 Notice No: 01/ABV/RCT/ANUDA/2023 Dt:20.04.2023.	14°03'38"N 78°47'09"E		inspected and observed that the layout formed with katcha roads and plotes divided with stones.its found that there is no buildings are in under construction in existing ground.
496			ABBAVARAM	17	10.17		2021	1. With ref to VC, KUDA Letter Lr.Roc No : 30/2020/AUDA dt:05.07.2024 VC,KUDA addressed letter to the PS Abbavaram GP to take action on Unauthorised Layout by Serving (Notice : 1 & 2) As per section 82(1), 84 (1), 89(1), 89 (3) & Sub sectio 1 & 2 of section 88 of APMR&UDA ACT 2016 to the landowners and submit detailed action report as VC, KUDA deligated power to the panchayat secretaries. 2.VC, KUDA informed Assistant Engineer, APSPDCL, Operations, Moolavanka, YSR District not to give/issue any permission for errection of electrical poles as well asa Electrical connections for the Unauthorised Layouts untill the Layouts are get authorised/approval Lr.Roc.No. /2022/ANUDA Dt:06.07.2022	14°03'29"N 78°47'10"E		inspected and observed that the layout formed with C.C roads and plotes divided with stones.its found that there is no buildings are in under construction in existing ground.
497			ABBAVARAM	588	3.16		2022	1. With ref to VC, KUDA Letter Lr.Roc No : 30/2020/AUDA dt:05.07.2024 VC,KUDA addressed letter to the PS Abbavaram GP to take action on Unauthorised Layout by Serving (Notice : 1 & 2) As per section 82(1), 84 (1), 89(1), 89 (3) & Sub sectio 1 & 2 of section 88 of APMR&UDA ACT 2016 to the landowners and submit detailed action report as VC, KUDA deligated power to the panchayat secretaries. 2.VC, KUDA informed Assistant Engineer, APSPDCL, Operations, Moolavanka, YSR District not to give/issue any permission for errection of electrical poles as well asa Electrical connections for the Unauthorised Layouts untill the Layouts are get authorised/approval Lr.Roc.No. /2022/ANUDA Dt:06.07.2022	14°03'24"N 78°47'10"E		inspected and observed that the layout formed with katcha roads and plotes divided with stones.its found that there is no buildings are in under construction in existing ground.
498			ABBAVARAM	289 A,293	6.94		2021	As per APMRUDA ACT 2016, PO,CO & Penalty imposed by KUDA and also Notice 1 & Notice 2 issued by Panchayat secretary. 1. Notice :01provisional order under section 82-1, 84/1, & 89-1 of APMR&UDA ACT 2016 issued vide 07/1173/AUDA/UL/2023 Dt:17.04.2023. 2. Notice :02 Confirmation order under section 89/3 of APMR&UDA ACT 2016 issued vide 07/ABVA/ANUDA/2023 Dt:29.04.2023. 3. Penalty Notice Issued under section 01 & sub section 02 of section 88 of APMR&UDA ACT 2016 Notice No: 07/ABVA/ANUDA/2023 Dt:13.06.2023.	14°04'23"N 78°46'14"E		inspected and observed that the layout formed with C.C roads and plotes divided with stones.its found that there is no buildings are in under construction in existing ground.
499			ABBAVARAM	476,24	4.44		2022	1. With ref to VC, KUDA Letter Lr.Roc No : 30/2020/AUDA dt:05.07.2024 VC,KUDA addressed letter to the PS Abbavaram GP to take action on Unauthorised Layout by Serving (Notice : 1 & 2) As per section 82(1), 84 (1), 89(1), 89 (3) & Sub sectio 1 & 2 of section 88 of APMR&UDA ACT 2016 to the landowners and submit detailed action report as VC, KUDA deligated power to the panchayat secretaries. 2.VC, KUDA informed Assistant Engineer, APSPDCL, Operations, Moolavanka, YSR District not to give/issue any permission for errection of electrical poles as well asa Electrical connections for the Unauthorised Layouts untill the Layouts are get authorised/approval Lr.Roc.No. /2022/ANUDA Dt:06.07.2022	14°05'02"N 78°46'01"E		inspected and observed that the layout formed with C.C roads and plotes divided with stones.its found that there is no buildings are in under construction in existing ground.







Details of Unautorised Layouts cropped in KUDA Jurisidiction

S.No	Name of ULB	Name of Mandal	Name of Revenue village	R.S.No/T.S.No/Sy.No	Extent of layout (in acres)	Name of Developer	Year of formation	Action taken as per Act provision	Latitude and Longitude	Photograph of Site	Remarks
500			ABBAVARAM	38	0.44		2022	1. With ref to VC, KUDA Letter Lr.Roc No : 30/2020/AUDA dt:05.07.2024 VC,KUDA addressed letter to the PS Abhavaram GP to take action on Unauthorised Layout by Serving (Notice : 1 & 2) As per section 82(1), 84 (1), 89(1), 89 (3) & Sub sectio 1& 2 of section 88 of APMR&UDA ACT 2016 to the landowners and submit detailed action report as VC, KUDA deligated power to the panchayat secretaries. 2.VC, KUDA informed Assistant Engineer, APSPDCL, Operations, Moolavanka, YSR District not to give/issue any permission for errecton of electrical poles as well asa Electrical connections for the Unauthorised Layouts untill the Layouts are get authorised/approval Lr.Roc.No. /2022/ANUDA Dt:06.07.2022	14° 3'37.00"N 78°46'59.19"E		inspected and observed that the layout formed with kattcha roads and plotes divided with stones.its found that there is no buildings are in under construction in existing ground.
501			PEMMADAPALLI	401, 400, 399, 402	11		2019	As per APMRUDA ACT 2016, PO,CO & Penalty imposed by KUDA and also Notice 1 & Notice 2 issued by Panchayat secretary. 1. Notice :01provisional order under section 82-1, 84/1, & 89-1 of APMR&UDA ACT 2016 issued vide 09/PEMA/RCT/2023 Dt:07.06.2023. 2. Notice :02 Confirmation order under section 89/3 of APMR&UDA ACT 2016 issued vide 09/PEMA/RCT/ANUDA/2023 Dt:15.06.2023. 3. Penalty Notice Issued under section 01 & sub section 02 of section 88 of APMR&UDA ACT 2016 Notice No: 09/PEMA/RCT/ANUDA/2023 Dt:18.07.2023.	14°02'58"N 78°45'59"E		inspected and observed that the layout formed with kattcha roads and plotes divided with stones.its found that there is no buildings are in under construction in existing ground.
502			PEMMADAPALLI	384, 382	1.99		2022	1. With ref to VC, KUDA Letter Lr.Roc No : 30/2020/AUDA dt:05.07.2024 VC,KUDA addressed letter to the PS Pemmadapalli GP to take action on Unauthorised Layout by Serving (Notice : 1 & 2) As per section 82(1), 84 (1), 89(1), 89 (3) & Sub sectio 1& 2 of section 88 of APMR&UDA ACT 2016 to the landowners and submit detailed action report as VC, KUDA deligated power to the panchayat secretaries. 2.VC, KUDA informed Assistant Engineer, APSPDCL, Operations, Moolavanka, YSR District not to give/issue any permission for errecton of electrical poles as well asa Electrical connections for the Unauthorised Layouts untill the Layouts are get authorised/approval Lr.Roc.No. /2022/ANUDA Dt:06.07.2022	14°02'44"N 78°45'36"E		inspected and observed that the layout formed with kattcha roads and plotes divided with stones.
503			PEMMADAPALLI	391, 392, 394	13.4		2021	As per APMRUDA ACT 2016, PO,CO & Penalty imposed by KUDA and also Notice 1 & Notice 2 issued by Panchayat secretary. 1. Notice :01provisional order under section 82-1, 84/1, & 89-1 of APMR&UDA ACT 2016 issued vide 05/PEMA/RCT/2023 Dt:07.06.2023. 2. Notice :02 Confirmation order under section 89/3 of APMR&UDA ACT 2016 issued vide 05/PEMA/RCT/ANUDA/2023 Dt:15.06.2023. 3. Penalty Notice Issued under section 01 & sub section 02 of section 88 of APMR&UDA ACT 2016 Notice No: 05/PEMA/RCT/ANUDA/2023 Dt:18.07.2023.	14° 2'53.40"N 78°45'43.08"E		inspected and observed that the layout formed with kattcha roads and plotes divided with stones.its found that there is no buildings are in under construction in existing ground.
504		RAYACHOTY	PEMMADAPALLI	370	2.79		2019	1. With ref to VC, KUDA Letter Lr.Roc No : 30/2020/AUDA dt:05.07.2024 VC,KUDA addressed letter to the PS Pemmadapalli GP to take action on Unauthorised Layout by Serving (Notice : 1 & 2) As per section 82(1), 84 (1), 89(1), 89 (3) & Sub sectio 1& 2 of section 88 of APMR&UDA ACT 2016 to the landowners and submit detailed action report as VC, KUDA deligated power to the panchayat secretaries. 2.VC, KUDA informed Assistant Engineer, APSPDCL, Operations, Moolavanka, CK Dinne Mandal, YSR District not to give/issue any permission for errecton of electrical poles as well asa Electrical connections for the Unauthorised Layouts untill the Layouts are get authorised/approval Lr.Roc.No. /2022/ANUDA Dt:06.07.2022	14° 2'36.52"N 78°45'41.35"E		inspected and observed that the layout formed with kattcha roads and plotes divided with stones.its found that there is no buildings are in under construction in existing ground.
505			PEMMADAPALLI	377, 379, 380	4.24		2020	1. With ref to VC, KUDA Letter Lr.Roc No : 30/2020/AUDA dt:05.07.2024 VC,KUDA addressed letter to the PS Pemmadapalli GP to take action on Unauthorised Layout by Serving (Notice : 1 & 2) As per section 82(1), 84 (1), 89(1), 89 (3) & Sub sectio 1& 2 of section 88 of APMR&UDA ACT 2016 to the landowners and submit detailed action report as VC, KUDA deligated power to the panchayat secretaries. 2.VC, KUDA informed Assistant Engineer, APSPDCL, Operations, Moolavanka, CK Dinne Mandal, YSR District not to give/issue any permission for errecton of electrical poles as well asa Electrical connections for the Unauthorised Layouts untill the Layouts are get authorised/approval Lr.Roc.No. /2022/ANUDA Dt:06.07.2022	14° 2'39.45"N 78°45'41.73"E		inspected and observed that the layout formed with kattcha roads and plotes divided with stones.its found that there is no buildings are in under construction in existing ground.







Details of Unautorised Layouts cropped in KUDA Jurisidiction

S.No	Name of ULB	Name of Mandal	Name of Revenue village	R.S.No/T.S.No/Sy.No	Extent of layout (in acres)	Name of Developer	Year of formation	Action taken as per Act provision	Latitude and Longitude	Photograph of Site	Remarks
506			PEMMADAPALLI	395,396	10.2		2021	As per APMRUDA ACT 2016, PO,CO & Penalty imposed by KUDA and also Notice 1 & Notice 2 issued by Panchayat secretary. 1. Notice :01provisional order under section 82-1, 84/1, & 89-1 of APMR&UDA ACT 2016 issued vide 07/PEMA/RCT/ANUDA/2023 Dt:07.06.2023. 2. Notice :02 Confirmation order under section 89/3 of APMR&UDA ACT 2016 issued vide07/PEMA/RCT/ANUDA/2023 Dt:15.06.2023. 3. Penalty Notice Issued under section 01 & sub section 02 of section 88 of APMR&UDA ACT 2016 Notice No: 07/PEMA/RCT/ANUDA/2023 Dt:18.07.2023.	14° 2'45.15"N 78°45'49.45"E		inspected and observed that the layout formed with katcha roads and plotes divided with stones.its found that there is no buildings are in under construction in existing ground.
507			PEMMADAPALLI	397, 394	2.49		2021	1. With ref to VC, KUDA Letter Lr.Roc No : 30/2020/AUDA dt:05.07.2024 VC,KUDA addressed letter to the PS Pemmadaipalli GP to take action on Unauthorised Layout by Serving (Notice : 1 & 2) As per section 82(1), 84 (1), 89(1), 89 (3) & Sub sectio 1& 2 of section 88 of APMR&UDA ACT 2016 to the landowners and submit detailed action report as 2.VC, KUDA deligated power to the panchayat secretaries. VC, KUDA informed Assistant Engineer, APSPDCL, Operations, Moolavanka, YSR District not to give/issue any permission for errection of electrical poles as well asa Electrical connections for the Unauthorised Layouts untill the Layouts are get authorised/approval Lr.Roc.No. /2022/ANUDA Dt:06.07.2022	14° 2'51.27"N 78°45'50.45"E		inspected and observed that the layout formed with katcha roads and plotes divided with stones.its found that there is no buildings are in under construction in existing ground.
508			CHENNAMUKKAPALLI	47,31	8.19		2021	As per APMRUDA ACT 2016, PO,CO & Penalty imposed by KUDA and also Notice 1 & Notice 2 issued by Panchayat secretary. 1. Notice :01provisional order under section 82-1, 84/1, & 89-1 of APMR&UDA ACT 2016 issued vide 03/CHENNA/RCT/ANUDA/2023 Dt:22.06.2023. 2. Notice :02 Confirmation order under section 89/3 of APMR&UDA ACT 2016 issued vide 03/CHENNA/RCT/ANUDA/2023 Dt:06.07.2023. 3. Penalty Notice Issued under section 01 & sub section 02 of section 88 of APMR&UDA ACT 2016 Notice No:03/CHENNA/RCT/ANUDA/2023 Dt:18.07.2023.	14°03'32"N 78°46'22"E		inspected and observed that the layout formed with katcha roads and plotes divided with stones.its found that there is no buildings are in under construction in existing ground. H.T lines is passing through this layout.
509			CHENNAMUKKAPALLI	32,30,38	6.79		2021	1. With ref to VC, KUDA Letter Lr.Roc No : 30/2020/AUDA dt:05.07.2024 VC,KUDA addressed letter to the PS Chenmammkapalli GP to take action on Unauthorised Layout by Serving (Notice : 1 & 2) As per section 82(1), 84 (1), 89(1), 89 (3) & Sub sectio 1& 2 of section 88 of APMR&UDA ACT 2016 to the landowners and submit detailed action report as 2.VC, KUDA deligated power to the panchayat secretaries. VC, KUDA informed Assistant Engineer, APSPDCL, Operations, Moolavanka, YSR District not to give/issue any permission for errection of electrical poles as well asa Electrical connections for the Unauthorised Layouts untill the Layouts are get authorised/approval Lr.Roc.No. /2022/ANUDA Dt:06.07.2022	14° 3'26.82"N 78°46'26.09"E		inspected and observed that the layout formed with katcha roads and plotes divided with stones.its found that there is no buildings are in under construction in existing ground.
510			CHENNAMUKKAPALLI	44,43,42,34,35,36,37,46	11.3		2020	As per APMRUDA ACT 2016, PO,CO & Penalty imposed by KUDA and also Notice 1 & Notice 2 issued by Panchayat secretary. 1. Notice :01provisional order under section 82-1, 84/1, & 89-1 of APMR&UDA ACT 2016 issued vide 05/CHENNA/RCT/ANUDA/2023 Dt:22.06.2023. 2. Notice :02 Confirmation order under section 89/3 of APMR&UDA ACT 2016 issued vide 05/CHENNA/RCT/ANUDA/2023 Dt:06.07.2023. 3. Penalty Notice Issued under section 01 & sub section 02 of section 88 of APMR&UDA ACT 2016 Notice No:05/CHENNA/RCT/ANUDA/2023 Dt:18.07.2023.	14° 3'32.08"N 78°46'28.35"E		inspected and observed that the layout formed with katcha roads, electrical lines are erected and plotes divided with stones.its found that there is no buildings are in under construction in existing ground.
511			CHENNAMUKKAPALLI	31,30	6.59		2021	1. With ref to VC, KUDA Letter Lr.Roc No : 30/2020/AUDA dt:05.07.2024 VC,KUDA addressed letter to the PS Chenmammkapalli GP to take action on Unauthorised Layout by Serving (Notice : 1 & 2) As per section 82(1), 84 (1), 89(1), 89 (3) & Sub sectio 1& 2 of section 88 of APMR&UDA ACT 2016 to the landowners and submit detailed action report as VC, KUDA deligated power to the panchayat secretaries. 2.VC, KUDA informed Assistant Engineer, APSPDCL, Operations, Moolavanka, YSR District not to give/issue any permission for errection of electrical poles as well asa Electrical connections for the Unauthorised Layouts untill the Layouts are get authorised/approval Lr.Roc.No. /2022/ANUDA Dt:06.07.2022	14° 3'23.29"N 78°46'23.51"E		inspected and observed that the layout formed with katcha roads and plotes divided with stones.its found that there is no buildings are in under construction in existing ground.




Details of Unautorised Layouts cropped in KUDA Jurisidiction

S.No	Name of ULB	Name of Mandal	Name of Revenue village	R.S.No/T.S.No/Sy.No	Extent of layout (in acres)	Name of Developer	Year of formation	Action taken as per Act provision	Latitude and Longitude	Photograph of Site	Remarks
512			CHENNAMUKKAPALLI	38	2.14		2021	14° 3'27.07"N 78°46'30.16"E	1. With ref to VC, KUDA Letter Lr.Roc No : 30/2020/AUDA dt:05.07.2024 VC,KUDA addressed letter to the PS Chemmankapalli GP to take action on Unauthorised Layout by Serving (Notice : 1 & 2) As per section 82(1), 84 (1), 89(1), 89 (3) & Sub sectio 1& 2 of section 88 of APMR&UDA ACT 2016 to the landowners and submit detailed action report as VC, KUDA deligated power to the panchayat secretaries. 2.VC, KUDA informed Assistant Engineer, APSPDCL, Operations, Moolavanka, YSR District not to give/issue any permission for errection of electrical poles as well asa Electrical connections for the Unauthorised Layouts untill the Layouts are get authorised/approval Lr.Roc.No. /2022/ANUDA Dt:06.07.2022		inspected and observed that the layout formed with kattcha roads and plotes divided with stones.its found that there is no buildings are in under construction in existing ground.
513			SIBYALA	649	4.34		2023	14°03'23"N 78°47'21"E	1. With ref to VC, KUDA Letter Lr.Roc No : 30/2020/AUDA dt:05.07.2024 VC,KUDA addressed letter to the PS Sibyala GP to take action on Unauthorised Layout by Serving (Notice : 1 & 2) As per section 82(1), 84 (1), 89(1), 89 (3) & Sub sectio 1& 2 of section 88 of APMR&UDA ACT 2016 to the landowners and submit detailed action report as VC, KUDA deligated power to the panchayat secretaries. 2.VC, KUDA informed Assistant Engineer, APSPDCL, Operations, Moolavanka, CK Dinne Mandal, YSR District not to give/issue any permission for errection of electrical poles as well asa Electrical connections for the Unauthorised Layouts untill the Layouts are get authorised/approval Lr.Roc.No. /2022/ANUDA Dt:06.07.2022		inspected and observed that the layout formed with kattcha roads, boundary demarked with fencing and plotes divided with stones.its found that there is no buildings are in under construction in existing ground.
514		Lakkireddipalli	Lakkireddipalli	unknown	2.03		2020	14.179978,78.700415	1. With ref to VC, KUDA Letter Lr.Roc No : 30/2020/AUDA dt:05.07.2024 VC,KUDA addressed letter to the PS Lakkireddi GP to take action on Unauthorised Layout by Serving (Notice : 1 & 2) As per section 82(1), 84 (1), 89(1), 89 (3) & Sub sectio 1& 2 of section 88 of APMR&UDA ACT 2016 to the landowners and submit detailed action report as VC, KUDA deligated power to the panchayat secretaries. 2.VC, KUDA informed Assistant Engineer, APSPDCL, Operations, Moolavanka, CK Dinne Mandal, YSR District not to give/issue any permission for errection of electrical poles as well asa Electrical connections for the Unauthorised Layouts untill the Layouts are get authorised/approval Lr.Roc.No. /2022/ANUDA Dt:06.07.2022		inspected and observed that the layout formed with kattcha roads and plotes divided with stones.its found that there is no buildings are in under construction in existing ground.
515			Guvvalacheruvu	25,13	8.34		2022	14.179978,78.700415	1. With ref to VC, KUDA Letter Lr.Roc No : 30/2020/AUDA dt:05.07.2024 VC,KUDA addressed letter to the PS Guvvalacheruvu GP to take action on Unauthorised Layout by Serving (Notice : 1 & 2) As per section 82(1), 84 (1), 89(1), 89 (3) & Sub sectio 1& 2 of section 88 of APMR&UDA ACT 2016 to the landowners and submit detailed action report as VC, KUDA deligated power to the panchayat secretaries. 2.VC, KUDA informed Assistant Engineer, APSPDCL, Operations, Moolavanka, CK Dinne Mandal, YSR District not to give/issue any permission for errection of electrical poles as well asa Electrical connections for the Unauthorised Layouts untill the Layouts are get authorised/approval Lr.Roc.No. /2022/ANUDA Dt:06.07.2022		inspected and observed that the layout formed with kattcha roads and plotes divided with stones.its found that there is no buildings are in under construction in existing ground.
516			Bandapalli	189	3.9		2021	14.115593,78.759780	1. With ref to VC, KUDA Letter Lr.Roc No : 30/2020/AUDA dt:05.07.2024 VC,KUDA addressed letter to the PS Bandapalli GP to take action on Unauthorised Layout by Serving (Notice : 1 & 2) As per section 82(1), 84 (1), 89(1), 89 (3) & Sub sectio 1& 2 of section 88 of APMR&UDA ACT 2016 to the landowners and submit detailed action report as VC, KUDA deligated power to the panchayat secretaries. 2.VC, KUDA informed Assistant Engineer, APSPDCL, Operations, Moolavanka, YSR District not to give/issue any permission for errection of electrical poles as well asa Electrical connections for the Unauthorised Layouts untill the Layouts are get authorised/approval Lr.Roc.No. /2022/ANUDA Dt:06.07.2022		inspected and observed that the layout formed with B.T roads, electrical lines erected , boundary demarked with compund wall and plotes divided with stones.its found that there is no buildings are in under construction in existing ground.
517		Ramapuram	Bandapalli	1231, 1241	22.53		2023	14.097860,78.742176	As per APMRUDA ACT 2016, PO,CO & Penalty imposed by KUDA and also Notice 1 & Notice 2 issued by Panchayat secretary. 1. Notice :01provisional order under section 82-1, 84/1, & 89-1 of APMR&UDA ACT 2016 issued vide 01/BANDAPALLI/RAMAPURAM/KUDA/UL/2023 Dt:19.04.2024. 2. Notice :02 Confirmation order under section 89/3 of APMR&UDA ACT 2016 issued vide 01/BANDAPALLI/RAMAPURAM/KUDA/UL/2023 Dt:27.04.2024. 3. Penalty Notice Issued under section 01 & sub section 02 of section 88 of APMR&UDA ACT 2016 Notice No:05/CHENNA/RCT/ANUDA/2023 Dt:18.07.2023.		inspected and observed that the layout formed with kattcha roads, electrical lines erected to the approach road and plotes divided with stones.its found that there is no buildings are in under construction in existing ground.







Details of Unautorised Layouts cropped in KUDA Jurisidiction

S.No	Name of ULB	Name of Mandal	Name of Revenue village	R.S.No/T.S.No/Sy.No	Extent of layout (in acres)	Name of Developer	Year of formation	Action taken as per Act provision	Latitude and Longitude	Photograph of Site	Remarks
518			Nallaguttapalli	26, 27, 28	1.28		2021	14.194480,78.754507	1. With ref to VC, KUDA Letter Lr.Roc No : 30/2020/AUDA dt:05.07.2024 VC,KUDA addressed letter to the PS Nallaguttapalli GP to take action on Unauthorised Layout by Serving (Notice : 1 & 2) As per section 82(1), 84 (1), 89(1), 89 (3) & Sub sectio 1& 2 of section 88 of APMR&UDA ACT 2016 to the landowners and submit detailed action report as VC, KUDA deligated power to the panchayat secretaries. 2.VC, KUDA informed Assistant Engineer, APSPDCL, Operations, Moolavanka,YSR District not to give/issue any permission for errection of electrical poles as well asa Electrical connections for the Unauthorised Layouts untill the Layouts are get authorised/approval Lr.Roc.No. /2022/ANUDA Dt:06.07.2022		inspected and observed that the layout formed with C.C roads and plotes divided with stones.its found that there is no buildings are in under construction in existing ground.
519			T.Sundupalli	526, 527,520 &528	10		2021	13°59'10.46"N,78°55'11.89"E	1. With ref to VC, KUDA Letter Lr.Roc No : 30/2020/AUDA dt:05.07.2024 VC,KUDA addressed letter to the PS T.Sundupalli GP to take action on Unauthorised Layout by Serving (Notice : 1 & 2) As per section 82(1), 84 (1), 89(1), 89 (3) & Sub sectio 1& 2 of section 88 of APMR&UDA ACT 2016 to the landowners and submit detailed action report as VC, KUDA deligated power to the panchayat secretaries. 2.VC, KUDA informed Assistant Engineer, APSPDCL, Operations, Moolavanka, YSR District not to give/issue any permission for errection of electrical poles as well asa Electrical connections for the Unauthorised Layouts untill the Layouts are get authorised/approval Lr.Roc.No. /2022/ANUDA Dt:06.07.2022		inspected and observed that the layout formed with gravel roads with drains and water pipe lines and plotes divided with stones.its found that there is no buildings are in under construction in existing ground.
520			T.Sundupalli	522	3.77		2021	13°59'9.64"N,78°55'18.35"E	1. With ref to VC, KUDA Letter Lr.Roc No : 30/2020/AUDA dt:05.07.2024 VC,KUDA addressed letter to the PS T.Sundupalli GP to take action on Unauthorised Layout by Serving (Notice : 1 & 2) As per section 82(1), 84 (1), 89(1), 89 (3) & Sub sectio 1& 2 of section 88 of APMR&UDA ACT 2016 to the landowners and submit detailed action report as VC, KUDA deligated power to the panchayat secretaries. 2.VC, KUDA informed Assistant Engineer, APSPDCL, Operations, Moolavanka, YSR District not to give/issue any permission for errection of electrical poles as well asa Electrical connections for the Unauthorised Layouts untill the Layouts are get authorised/approval Lr.Roc.No. /2022/ANUDA Dt:06.07.2022		inspected and observed that the layout formed with kattcha roads and plotes divided with stones.its found that there is no buildings are in under construction in existing ground.
521		T.Sundupalli	T.Sundupalli	2356, 2355, 2357	4.88		2021	13°58'47.70"N,78°55'26.56"E	1. With ref to VC, KUDA Letter Lr.Roc No : 30/2020/AUDA dt:05.07.2024 VC,KUDA addressed letter to the PS T.Sundupalli GP to take action on Unauthorised Layout by Serving (Notice : 1 & 2) As per section 82(1), 84 (1), 89(1), 89 (3) & Sub sectio 1& 2 of section 88 of APMR&UDA ACT 2016 to the landowners and submit detailed action report as VC, KUDA deligated power to the panchayat secretaries. 2.VC, KUDA informed Assistant Engineer, APSPDCL, Operations, Moolavanka, YSR District not to give/issue any permission for errection of electrical poles as well asa Electrical connections for the Unauthorised Layouts untill the Layouts are get authorised/approval Lr.Roc.No. /2022/ANUDA Dt:06.07.2022		inspected and observed that the layout formed with kattcha roads and plotes divided with stones.its found that there is no buildings are in under construction in existing ground.
522			T.Sundupalli	2360,2353,2352,2354, 2349,2348,2216, 2217,2216,2218,2344, 2343,2342,2341	15.5		2021	13°58'50.62"N,78°55'16.66"E	1. With ref to VC, KUDA Letter Lr.Roc No : 30/2020/AUDA dt:05.07.2024 VC,KUDA addressed letter to the PS T.Sundupalli GP to take action on Unauthorised Layout by Serving (Notice : 1 & 2) As per section 82(1), 84 (1), 89(1), 89 (3) & Sub sectio 1& 2 of section 88 of APMR&UDA ACT 2016 to the landowners and submit detailed action report as VC, KUDA deligated power to the panchayat secretaries. 2.VC, KUDA informed Assistant Engineer, APSPDCL, Operations, Moolavanka, CK Dinne Mandal, YSR District not to give/issue any permission for errection of electrical poles as well asa Electrical connections for the Unauthorised Layouts untill the Layouts are get authorised/approval Lr.Roc.No. /2022/ANUDA Dt:06.07.2022		inspected and observed that the layout formed with kattcha roads and plotes divided with stones.its found that there is no buildings are in under construction in existing ground.
523			T.Sundupalli	14,19	0.61		2021	13°58'55.83"N,78°55'33.51"E	1. With ref to VC, KUDA Letter Lr.Roc No : 30/2020/AUDA dt:05.07.2024 VC,KUDA addressed letter to the PS T.Sundupalli GP to take action on Unauthorised Layout by Serving (Notice : 1 & 2) As per section 82(1), 84 (1), 89(1), 89 (3) & Sub sectio 1& 2 of section 88 of APMR&UDA ACT 2016 to the landowners and submit detailed action report as VC, KUDA deligated power to the panchayat secretaries. 2.VC, KUDA informed Assistant Engineer, APSPDCL, Operations, Moolavanka, YSR District not to give/issue any permission for errection of electrical poles as well asa Electrical connections for the Unauthorised Layouts untill the Layouts are get authorised/approval Lr.Roc.No. /2022/ANUDA Dt:06.07.2022		inspected and observed that the layout formed with kattcha roads and plotes divided with stones.its found that there is no buildings are in under construction in existing ground.







Details of Unautorised Layouts cropped in KUDA Jurisidiction

S.No	Name of ULB	Name of Mandal	Name of Revenue village	R.S.No/T.S.No/Sy.No	Extent of layout (in acres)	Name of Developer	Year of formation	Action taken as per Act provision	Latitude and Longitude	Photograph of Site	Remarks
524		VEERABALLI	NILL	NILL	NILL		NILL	NILL			
525		GALIVEEDU	NILL	NILL	NILL		NILL	NILL			
526	-	Rayachoty	Abbavaram	276	5.00	-	2022	14.073278, 78.770486	1. With ref to VC, KUDA Letter Lr.Roc No : 30/2020/AUDA dt:05.07.2024 VC,KUDA addressed letter to the PS Abbavaram GP to take action on Unauthorised Layout by Serving (Notice : 1 & 2) As per section 82(1), 84 (1), 89(1), 89 (3) & Sub sectio 1& 2 of section 88 of APMR&UDA ACT 2016 to the landowners and submit detailed action report as VC, KUDA deligated power to the panchayat secretaries. 2.VC, KUDA informed Assistant Engineer, APSPDCL, Operations, Moolavanka, YSR District not to give/issue any permission for errection of electrical poles as well asa Electrical connections for the Unauthorised Layouts untill the Layouts are get authorised/approval Lr.Roc.No. /2022/ANUDA Dt:06.07.2022		inspected and observed that the layout formed with C.C roads with drains and boundary demarked with compound wall on 2 sides and plotes divided with stones.its found that there is no buildings are in under construction in existing ground.
527	-	Rayachoty	PEMMADAPALLI	364	4.00	-	2022	14.043957, 78.762523	1. With ref to VC, KUDA Letter Lr.Roc No : 30/2020/AUDA dt:05.07.2024 VC,KUDA addressed letter to the PS Pemmadapalli GP to take action on Unauthorised Layout by Serving (Notice : 1 & 2) As per section 82(1), 84 (1), 89(1), 89 (3) & Sub sectio 1& 2 of section 88 of APMR&UDA ACT 2016 to the landowners and submit detailed action report as VC, KUDA deligated power to the panchayat secretaries. 2.VC, KUDA informed Assistant Engineer, APSPDCL, Operations, Moolavanka,YSR District not to give/issue any permission for errection of electrical poles as well asa Electrical connections for the Unauthorised Layouts untill the Layouts are get authorised/approval Lr.Roc.No. /2022/ANUDA Dt:06.07.2022		inspected and observed that the layout formed with C.C roads, electyrical lines are erected and plotes divided with stones.its found that there is no buildings are in under construction in existing ground.
528	-	T SUNDUPALLE	T SUNDUPALLE	520	3.20	-	2022	13.984753, 78.919728	1. With ref to VC, KUDA Letter Lr.Roc No : 30/2020/AUDA dt:05.07.2024 VC,KUDA addressed letter to the PS T.Sundupalli GP to take action on Unauthorised Layout by Serving (Notice : 1 & 2) As per section 82(1), 84 (1), 89(1), 89 (3) & Sub sectio 1& 2 of section 88 of APMR&UDA ACT 2016 to the landowners and submit detailed action report as VC, KUDA deligated power to the panchayat secretaries. 2.VC, KUDA informed Assistant Engineer, APSPDCL, Operations, Moolavanka, , YSR District not to give/issue any permission for errection of electrical poles as well asa Electrical connections for the Unauthorised Layouts untill the Layouts are get authorised/approval Lr.Roc.No. /2022/ANUDA Dt:06.07.2022		inspected and observed that the layout formed with Katchcha roads and plotes divided with stones.its found that there is no buildings are in under construction in existing ground.
529	Rajampeta Municipality	Nill	Nill	Nill	Nill	Nill	Nill	Nill	Nill	Nill	








Details of Unauthorised Layouts cropped in KUDA Jurisdiction

S.No	Name of ULB	Name of Mandal	Name of Revenue village	R.S.No/T.S.No/Sy.No	Extent of layout (in acres)	Name of Developer	Year of formation	Action taken as per Act provision	Latitude and Longitude	Photograph of Site	Remarks
530		Siddavattam	Nekanapuram	435	7	NA	2020	14°26'26.17"N,78°57'38.21"E	Lr.Roc.No: 30/2020/ANUDA Dated :05/07/2024 , notice addressed to panchayat secretary Nekanapuram (V), Siddavattam Mandal to action on unauthorised layout and requested to furnish owner ship details Letter with ref to letter		Gravel road , proper stone formation,Compound wall formation
531			Peddapalle	100, 102	4.5	NA	2022	14°24'45.43"N,78°58'23.47"E	with ref to VC,KUDA Provisional Notice & Confirmation Notices issued Provisional Notice Issued by KUDA Po Notice No: 01/PED/SVTM/ANUDA/2023 Dated : 11.05.2023. Confirmation Notice issued by KUDA CO Notice No: 01/PED/SVTM/ANUDA/2023 Dated : 19.05.2023 Penalty Notice issued Penalty Notice No: 01/PED/SVTM/ANUDA/2023 Dated : 24.05.2023 PARTIAL AMOUNT OF Penalty paid to KUDA Office,		Gravel road , proper plotsformation,Water line facility provided,Compound wall formation
532		vontimitta	vontimitta	111, 112, 113, 114, 115, 116, 117 & 122	5.42	1.VELPULA PRABHU KUMAR 2.VELPULA RAMANJANEYULU , D.NO 40/188 BASHEER MARG BHARATH NAGAR-2.KADAPA	2024	14°24'03"N,79°00'50"E	PO ISSUED ON 20/07/2024 , CO ISSUED ON 20/07/2024 with ref to letter Lr.Roc.No: 30/2020/ANUDA Dated :05/07/2024 , notice addressed to panchayat secretary Vontimitta(V), Vontimitta Mandal to action on unauthorised layout and requested to furnish owner ship details Letter		C.C road formation,Water lines connections to each plot,proper plots formation,Compound wall formation
533			vontimitta	vontimitta	1521, 1522, 1523, 1524 & 1525	6.1	NARAPAREDDY VENKATARAMASUBBAREDDY S/O PULLAREDDY, CHAMUNDESWARIPETA SIDHOUT MANDAL	2023	14°23'40"N,79°01'16"E	PO ISSUED ON 20/07/2024 , CO ISSUED ON 20/07/2024 with ref to VC,KUDA Provisional Notice issued Provisional Notice Issued by KUDA Po Notice No: 01/VONTIMITTA/VONTIMITTA/KUDA/UL/2024 Dated : 10.07.2024.	
534		KUCHUVARIPALLI	KUCHUVARIPALLI	609, 575	14	NA	2021	14°10'52"N,79°09'20"E	Lr.Roc.No: 30/2020/ANUDA Dated :05/07/2024 , notice addressed to panchayat secretary Kuchuvripalli (V), Rajampeta Mandal to action on unauthorised layout and requested to furnish owner ship details Letter with ref to letter		Gravel road , proper plots formation
535			KUCHUVARIPALLI	KUCHUVARIPALLI	616, 617, 618	8.38	NA	2021	14°10'34"N,79°09'16"E	Lr.Roc.No: 30/2020/ANUDA Dated :05/07/2024 , notice addressed to panchayat secretary Kuchuvripalli (V), Rajampeta Mandal to action on unauthorised layout and requested to furnish owner ship details Letter with ref to letter	







Details of Unauthorised Layouts cropped in KUDA Jurisdiction

S.No	Name of ULB	Name of Mandal	Name of Revenue village	R.S.No/T.S.No/Sy.No	Extent of layout (in acres)	Name of Developer	Year of formation	Action taken as per Act provision	Latitude and Longitude	Photograph of Site	Remarks
536			UTUKURU	1342,1343,1345, 1344,1347,1329,1346, 1349,1351,1348	14.1	Kasireddy Chinna	2021		14°10'52.2"N 79°11'17.6"E	<p>Noices served with ref to letter</p> <p>Lr.Roc.No: 30/2020/ANUDA Dated :05/07/2024 , notice addressed to panchayat secretary Kuchuvipalli (V), Rajampeta Mandal to action on unauthorised layout and requested to furnish owner ship details Letter</p> 	B.T road formation,Water lines connections to each plot,proper plots formation,Compound wall formation
537			KUCHUVARIPALLI	584, 583	4.25	NA	2020		14°10'31"N 79°09'07"E	<p>with ref to letter</p> <p>Lr.Roc.No: 30/2020/ANUDA Dated :05/07/2024 , notice addressed to panchayat secretary Kuchuvipalli (V), Rajampeta Mandal to action on unauthorised layout and requested to furnish owner ship details Letter</p> 	No road formation still in agricultural usage
538			KUCHUVARIPALLI	21,222,359,515,761,500	30.7	NA	2021		14°10'16"N 79°09'33"E	<p>with ref to letter</p> <p>Lr.Roc.No: 30/2020/ANUDA Dated :05/07/2024 , notice addressed to panchayat secretary Kuchuvipalli (V), Rajampeta Mandal to action on unauthorised layout and requested to furnish owner ship details Letter</p> 	B.T road formation,proper plots formation
539			KUCHUVARIPALLI	155, 915, 611, 560, 314	20.2	Gutha venkateswaraprasad,Gutha jayamma,Gutha venkateswarla naidu	2021		14° 9'17.32"N, 79° 7'31.44"E	<p>Noices not issued with ref to letter</p> <p>Lr.Roc.No: 30/2020/ANUDA Dated :05/07/2024 , notice addressed to panchayat secretary Kuchuvipalli (V), Rajampeta Mandal to action on unauthorised layout and requested to furnish owner ship details Letter</p> 	B.T road formation,proper plots formation
540			KUCHUVARIPALLI	963	5.13	NA	2020		14°11'35.93"N, 79°10'1.56"E	<p>with ref to letter</p> <p>Lr.Roc.No: 30/2020/ANUDA Dated :05/07/2024 , notice addressed to panchayat secretary Kuchuvipalli (V), Rajampeta Mandal to action on unauthorised layout and requested to furnish owner ship details Letter</p> 	Gravel road , proper plots formation,Compound wall protection
541			UTUKURU	600,599,630,631 632,679,678,676,675,671,670	12.4	Thambella Venugopal reddy and P C Yogeswar reddy	2021		14°10'52.0"N 79°10'46.0"E	<p>Notice served with ref to letter</p> <p>Lr.Roc.No: 30/2020/ANUDA Dated :05/07/2024 , notice addressed to panchayat secretary Utukuru (V), Rajampeta Mandal to action on unauthorised layout and requested to furnish owner ship details Letter</p> 	B.T road formation,Water lines connections to each plot,proper plots formation,Compound wall formation







Details of Unauthorised Layouts cropped in KUDA Jurisdiction

S.No	Name of ULB	Name of Mandal	Name of Revenue village	R.S.No/T.S.No/Sy.No	Extent of layout (in acres)	Name of Developer	Year of formation	Action taken as per Act provision	Latitude and Longitude	Photograph of Site	Remarks
542			UTUKURU	698,697,699,701,703,704, 886,700,705,695,650	3.82	Sai Fortchuner developers.Proddutur	2021		14°11'03.2"N 79°10'26.9"E	 	The layout was formed in 2009 Gravel road , proper plots formation,Electricity connections available,Compound wall formation
543			UTUKURU	31, 29, 30, 34	9.2	Kotineni Rambabu S/o Pandu Rangaiah	2021		14°10'19"N 79°09'41"E		B.T road formation,Water lines connections to each plot,proper plots formation
544			UTUKURU	1, 1538	29.1	Jagananna Layout	2021		14°10'00"N 79°09'45"E		Gravel road , proper plots formation,Covering with bushes
545			UTUKURU	190, 191, 192, 193, 189	3.18	Nagineeni Sivaprasad	2021		14°11'15.4"N 79°10'06.6"E		Gravel road , proper plots formation,Covering with bushes
546			THALLAPAKA	439, 438, 411	5.13	NA	2021		14°14'14.9"N 79°08'30.3"E		Gravel road , no compound wall,Electricity connection available
547			THALLAPAKA	316,307,315,314,305, 304,303,313,295	15.4	Velacharla Gangireddy Ph.no:9908286809	2022		14°14'38.1"N 79°08'21.4"E		The layout was formed 2013 Gravel road,Compound wall,Electricity connection available







Details of Unauthorised Layouts cropped in KUDA Jurisdiction

S.No	Name of ULB	Name of Mandal	Name of Revenue village	R.S.No/T.S.No/Sy.No	Extent of layout (in acres)	Name of Developer	Year of formation	Action taken as per Act provision	Latitude and Longitude	Photograph of Site	Remarks
548			THALLAPAKA	1168	2.46	Naga Chandra sekhar reddy	2021	14°13'57.0"N 79°07'30.3"E	Lr.Roc.No: 30/2020/ANUDA Dated :05/07/2024 , notice addressed to panchayat secretary Thallapaka (V), Rajampeta Mandal to action on unauthorised layout and requested to furnish owner ship details Letter		Gravel road,No compound wall,No electricity connection available
549			THALLAPAKA	1100, 1099	7.63	NA	2021	14°13'41.3"N 79°08'16.6"E	Lr.Roc.No: 30/2020/ANUDA Dated :05/07/2024 , notice addressed to panchayat secretary Thallapaka (V), Rajampeta Mandal to action on unauthorised layout and requested to furnish owner ship details Letter		Gravel road,Compound wall,No electricity connection available,No plots formation
550		RAJAMPETA	ANTHARAJUPURAM	1	4.15	Dontham Sivaprasad	2021	14°9'42.72"N, 79°8'12.12"E	Lr.Roc.No: 30/2020/ANUDA Dated :05/07/2024 , notice addressed to panchayat secretary Antharajapuram (V), Rajampeta Mandal to action on unauthorised layout and requested to furnish owner ship details Letter		Gravel road formation,Water lines connections to each plot,proper plots formation,Electricity connection availability
551			ANTHARAJUPURAM	16	2.25	NA	2020	14°10'0.70"N, 79°8'36.42"E	Lr.Roc.No: 30/2020/ANUDA Dated :05/07/2024 , notice addressed to panchayat secretary Antharajapuram (V), Rajampeta Mandal to action on unauthorised layout and requested to furnish owner ship details Letter		Gravel road , proper plots formation,Covering with bushes
552			ANTHARAJUPURAM	18	11.13	NA	2020	14°10'12"N 79°08'41"E	Lr.Roc.No: 30/2020/ANUDA Dated :05/07/2024 , notice addressed to panchayat secretary Antharajapuram (V), Rajampeta Mandal to action on unauthorised layout and requested to furnish owner ship details Letter		B.T road formation,proper plots formation,Electricity connection available
553			ANTHARAJUPURAM	1,18	9.9	NA	2020	14°10'12"N 79°08'28"E	Lr.Roc.No: 30/2020/ANUDA Dated :05/07/2024 , notice addressed to panchayat secretary Antharajapuram (V), Rajampeta Mandal to action on unauthorised layout and requested to furnish owner ship details Letter		B.T road formation,proper plots formation,Electricity connection available







Details of Unauthorised Layouts cropped in KUDA Jurisdiction

S.No	Name of ULB	Name of Mandal	Name of Revenue village	R.S.No/T.S.No/Sy.No	Extent of layout (in acres)	Name of Developer	Year of formation	Action taken as per Act provision	Latitude and Longitude	Photograph of Site	Remarks
554			ANTHARAJUPURAM	369	4.68	NA	2021	with ref to letter Lr.Roc.No: 30/2020/ANUDA Dated :05/07/2024 , notice addressed to panchayat secretary Antharajapuram (V), Rajampeta Mandal to action on unauthorised layout and requested to furnish owner ship details Letter	14°10'06"N 79°08'21"E		B.T road formation,proper plots formation,Electricity connection available
555			ANTHARAJUPURAM	1,2,15	18.19	NA	2020	with ref to letter Lr.Roc.No: 30/2020/ANUDA Dated :05/07/2024 , notice addressed to panchayat secretary Antharajapuram (V), Rajampeta Mandal to action on unauthorised layout and requested to furnish owner ship details Letter	14°10'05"N 79°08'20"E		Gravel road formation,Water lines connections to each plot,proper plots formation,Electricity connection availability
556			ANTHARAJUPURAM	1,2,3	13.4	NA	2021	with ref to letter Lr.Roc.No: 30/2020/ANUDA Dated :05/07/2024 , notice addressed to panchayat secretary Antharajapuram (V), Rajampeta Mandal to action on unauthorised layout and requested to furnish owner ship details Letter	14°09'59"N 79°08'18"E		Gravel road formation,Water lines connections to each plot,proper plots formation,Electricity connection availability
557			ANTHARAJUPURAM	1	15.7	NA	2021	with ref to letter Lr.Roc.No: 30/2020/ANUDA Dated :05/07/2024 , notice addressed to panchayat secretary Antharajapuram (V), Rajampeta Mandal to action on unauthorised layout and requested to furnish owner ship details Letter	14°09'57"N 79°08'15"E		Gravel road formation,Water lines connections to each plot,proper plots formation,Electricity connection availability
558			MANNUR	481, 581, 1052, 1050,1049	3.34	NA	2021	Notices not issued.with ref to letter Lr.Roc.No: 30/2020/ANUDA Dated :05/07/2024 , notice addressed to panchayat secretary Mannur (V), Rajampeta Mandal to action on unauthorised layout and requested to furnish owner ship details Letter	14°13'12.1"N 79°08'46.1"E		B.T road,No compound wall,Electricity connection available,
559			MANNUR	1685, 1690	5.31	1.Alaganuri Krishna Kumari and varadarajula Narayanamma and Bhagyamma	2020	Notices not issued.with ref to letter Lr.Roc.No: 30/2020/ANUDA Dated :05/07/2024 , notice addressed to panchayat secretary Mannur (V), Rajampeta Mandal to action on unauthorised layout and requested to furnish owner ship details Letter	14°12'13.42"N, 79° 8'28.94"E		Soil road,No compound wall,No electricity connection available

Details of Unauthorised Layouts cropped in KUDA Jurisdiction

S.No	Name of ULB	Name of Mandal	Name of Revenue village	R.S.No/T.S.No/Sy.No	Extent of layout (in acres)	Name of Developer	Year of formation	Action taken as per Act provision	Latitude and Longitude	Photograph of Site	Remarks
560			MANNUR	556	2	Edumadakula Chengaiah	2020	14°12'23.57"N, 79° 8'39.10"E	Lr.Roc.No: 30/2020/ANUDA Dated :05/07/2024 , notice addressed to panchayat secretary Mannur (V), Rajampeta Mandal to action on unauthorised layout and requested to furnish owner ship details Letter		Gravel road,No compound wall,No electricity connection available
561			MANNUR	612, 613, 614, 616	8	Pancheti Sowjanya and muthuneni rajagopal	2020	14°12'36.87"N, 79° 8'16.85"E	Lr.Roc.No: 30/2020/ANUDA Dated :05/07/2024 , notice addressed to panchayat secretary Mannur (V), Rajampeta Mandal to action on unauthorised layout and requested to furnish owner ship details Letter		B.T road formation,Compound wall available,proper plots formation,Electricity connection available
562			MANNUR	187, 185, 205, 297	3.75	Guduru Dileep and pasupuleti venkataramana	2022	14°12'44.4"N 79°08'47.1"E	Lr.Roc.No: 30/2020/ANUDA Dated :05/07/2024 , notice addressed to panchayat secretary Mannur (V), Rajampeta Mandal to action on unauthorised layout and requested to furnish owner ship details Letter		soil road, compound wall,No electricity connection available,waterline connection available
563			MANNUR	815,821,823,822,820 819,818,817,826,827	9.27	Kataru chandra sekhar reddy and pasupuleti Sudhakar	2020	14°12'53.5"N 79°08'07.2"E	Lr.Roc.No: 30/2020/ANUDA Dated :05/07/2024 , notice addressed to panchayat secretary Mannur (V), Rajampeta Mandal to action on unauthorised layout and requested to furnish owner ship details Letter		B.T road,No compound wall,Electricity connection available,
564			MANNUR	750,751,753,755,756, 757,758,759,760	5.25	Shaik imad bee and shaik nuran bee,shaik munthaz	2020	14°12'47.5"N 79°08'22.2"E	Lr.Roc.No: 30/2020/ANUDA Dated :05/07/2024 , notice addressed to panchayat secretary Mannur (V), Rajampeta Mandal to action on unauthorised layout and requested to furnish owner ship details Letter		Gravel road , no compound wall,No Electricity connection available
565			MANNUR	612, 698, 699	2.37	Muthuneni Raghuramaiah and pancheti jayasudha	2020	14°12'39.0"N 79°08'21.6"E	Lr.Roc.No: 30/2020/ANUDA Dated :05/07/2024 , notice addressed to panchayat secretary Mannur (V), Rajampeta Mandal to action on unauthorised layout and requested to furnish owner ship details Letter		B.T road,No compound wall,No Electricity connection available,

Details of Unauthorised Layouts cropped in KUDA Jurisdiction

S.No	Name of ULB	Name of Mandal	Name of Revenue village	R.S.No/T.S.No/Sy.No	Extent of layout (in acres)	Name of Developer	Year of formation	Action taken as per Act provision	Latitude and Longitude	Photograph of Site	Remarks
566			MANNUR	611, 609, 610, 606	9.1	patapegula Prabhavathi	2020	14°12'36.2"N 79°08'08.7"E	Lr.Roc.No: 30/2020/ANUDA Dated :05/07/2024 , notice addressed to panchayat secretary Mannur (V), Rajampeta Mandal to action on unauthorised layout and requested to furnish owner ship details Letter		Gravel road , no compound wall,No Electricity connection available
567			GUNDLUR	386,366,365,361, 364,363,362,357	10.9	Haneef garden Shaik Arif abdul Ph.No:9603557029	2022	14°14'31.86"N, 79° 7'5.44"E	Lr.Roc.No: 30/2020/ANUDA Dated :05/07/2024 , notice addressed to panchayat secretary Gundlur(V), Rajampeta Mandal to action on unauthorised layout and requested to furnish owner ship details Letter		B.T road formation,Compound wall available,proper plots formation,Electricity connection available
568			UTUKURU	706,707,708,709,710	2.65	C Venkata subbamma,w/o venkataiah late	2024	14°11'03.3"N 79°10'25.0"E	Notices not issued. ref to VC,KUDA Provisional Notice issued Provisional Notice Issued by KUDA Po Notice No: 01/UTUKURU/RAJAMPETA/KUDA/UL/2024 Dated : 06.07.2024.NA		C.C road formation,proper plots formation,Electricity connection available.
569		RAJAMPETA	MANNUR	505	7.15	-	2024	14°12'17.3"N 79°08'46.9"E	Lr.Roc.No: 30/2020/ANUDA Dated :05/07/2024 , notice addressed to panchayat secretary Mannur (V), Rajampeta Mandal to action on unauthorised layout and requested to furnish owner ship details Letter		B.T road,No compound wall,Electricity connection available.
570			KUCHUVARIPALLI	669	3.33	Narisetty Venkata ramanaiah	2024	14°10'55.3"N 79°09'38.9"E	Lr.Roc.No: 30/2020/ANUDA Dated :05/07/2024 , notice addressed to panchayat secretary Rajampet (V), Rajampet Mandal to action on unauthorised layout and requested to furnish owner ship details Letter		C.C road formation,proper plots formation,Electricity connection available,drains also available and compound wall
571			Anantharajupeta	11/5-N2, 372/2A, 1129/1, 1435-1, 1467-N3	9.5	T NARASIMHA BHASKAR	2021	14°00'17"N 79°19'39"E	ISSUED NOTICE PO UNDER SECTION 82(1),84(1) OF APMRUDA ACT-2016 1. provisional order issued by KUDA office notice No: 02/ATP/RLYKODUR/ANUDA Dated : 03.05.2023 2. confirmation order issued by KUDA office notice No: 02/ATP/RLYKODUR/ANUDA Dated :notice No: 02/ATP/RLYKODUR/ANUDA Dated : 17.05.2023. wit ref to vc,kuda a po notice no. 01/ARP/KDR/ANUDA/2023, DT: 20.05.2023, co notice no. 01/ARP/KDR/ANUDA/2023, DT: 27.05.2023		BT ROADS FORMED WITH PROVISION OF POWER AND WATER SUPPLY.

Details of Unauthorised Layouts cropped in KUDA Jurisdiction

S.No	Name of ULB	Name of Mandal	Name of Revenue village	R.S.No/T.S.No/Sy.No	Extent of layout (in acres)	Name of Developer	Year of formation	Action taken as per Act provision	Latitude and Longitude	Photograph of Site	Remarks
572			Anantharajupeta	1221, 1231,1230,1229,1227, 1228	18	KANCHARA VENKATA REDDY	2023	NOTICE PASTED IN LAYOUT BY GRAM PANCHAYAT NAD ALSO REMOVED STONES 2. With ref to Govt vide G.Oms No: 443 MAUD Dept Dated :18.12.20217 Gram panchayats empowered to take action on all unauthorised developments, Accordingly VC KUDA Deligated powers to all panchayat secretaries of concerned Gram panchayats which are falling under KUDA Jurisdiction. after taking KUDA Authority Resolution. with ref to VC,KUDA po vide no. 01/B.KMPLI/RJMP/KUDA/UL/2023, Dt: 07.03.2024 co notice no.02/B.KMPLI/RJMP/KUDA/UL/2023, Dt: 19.03.2024 issued to the land owners through registered post and also a calendar case is submitted in the Rly Kodur court	14°00'56"N 79°20'04"E		GRAVEL ROADS FORMED WITH PROVISION OF POWER AND WATER SUPPLY
573			Anantharajupeta	949, 962, 966, 961, 969, 947	9	MANI SADARMMMA	2022	1. ISSUED NOTICE PO UNDER SECTION 82(1),84(1) OF APMRUDA ACT-2016. 2. With ref to Govt vide G.Oms No: 443 MAUD Dept Dated :18.12.20217 Gram panchayats empowered to take action on all unauthorised developments, Accordingly VC KUDA Deligated powers to all panchayat secretaries of concerned Gram panchayats which are falling under KUDA Jurisdiction. after taking KUDA Authority Resolution.	13°59'38"N 79°20'00"E		CC ROADS ARE FORMED WITH PROVISION OF POWER AND WATER SUPPLY.
574			Kodur	30,37	5.85	DARGA NAGENDRA	2023	1. With ref to Govt vide G.Oms No: 443 MAUD Dept Dated :18.12.20217 Gram panchayats empowered to take action on all unauthorised developments, Accordingly VC KUDA Deligated powers to all panchayat secretaries of concerned Gram panchayats which are falling under KUDA Jurisdiction. after taking KUDA Authority Resolution.	13°58'04"N 79°20'29"E		CC ROADS ARE FORMED ALONG WITH PROVISION OF DRAIN, POWER AND WATER SUPPLY. THIS IS RAGAVARAJUPURAM REVENUE VILLAGE NOT KODUR
575			Kodur	18, 25, 29, 21, 22, 24, 23, 28, 26, 27	16.98	NA	2023	1. With ref to Govt vide G.Oms No: 443 MAUD Dept Dated :18.12.20217 Gram panchayats empowered to take action on all unauthorised developments, Accordingly VC KUDA Deligated powers to all panchayat secretaries of concerned Gram panchayats which are falling under KUDA Jurisdiction. after taking KUDA Authority Resolution.	13°57'36"N 79°20'49"E		NO ROAD FORMATION,NO POWER AND WATER SUPPLY
576			Kodur	581, 580, 554,	7.18	DRASA ARUNA KUMARI	2023	1. With ref to Govt vide G.Oms No: 443 MAUD Dept Dated :18.12.20217 Gram panchayats empowered to take action on all unauthorised developments, Accordingly VC KUDA Deligated powers to all panchayat secretaries of concerned Gram panchayats which are falling under KUDA Jurisdiction. after taking KUDA Authority Resolution.with ref to vc, kuda issued po notice vide no. 01/RVP/KDR/ANUDA/UL/2023, Dt: 12.04.2023, Co NOffice no. 01/RVP/KDR/ANUDA/UL/2023, Dt: 19.04.2023 & Penalty Notice NO.01/RVP/KDR/ANUDA/UL/2023, Dt: 25.04.2023 and also a letter is addressed to ps to take action against the unauthorized layout vide Lr.Roc.No. 172/2023/ANUDA, Dt: 20.05.2023.	13°57'38"N 79°21'27"E		GRAVEL ROADS FORMED WITH PROVISION OF WATER SUPPLY. NO POWER SUPPLY
577			Kodur	573,572, 578, 579, 571	12.49	NA	2023	1. VC, KUDA Letter addressed to PS to take action on Unauthorised Layout as per APMR&UDA ACT 2016 vide Lr.Roc.No.30/2020/AUDA Dt:05.07.2024. 2. VC, KUDA, addressed letter to APSDCL Operations, YSR District not to give/issue any permission for errection of electrical poles as well as Electrical connections for the Unauthorised Layouts Lr.Roc.No. /2022/ANUDA Dt:06.07.2022	13°57'34"N 79°21'22"E		WBM ROADS FORMED WITH PROVISION OF POWER AND WATER SUPPLY.




Details of Unauthorised Layouts cropped in KUDA Jurisdiction

S.No	Name of ULB	Name of Mandal	Name of Revenue village	R.S.No/T.S.No/Sy.No	Extent of layout (in acres)	Name of Developer	Year of formation	Action taken as per Act provision	Latitude and Longitude	Photograph of Site	Remarks
578			Kodur	1581A,1591	3.6	VIJAY KUMAR REDDY	2023	13°56'55"N 79°21'25"E	1. VC, KUDA Letter addressed to PS to take action on Unauthorised Layout as per APMR&UDA ACT 2016 vide Lr.Roc.No.30/2020/AUDA Dt:05.07.2024. 2. VC, KUDA, addressed letter to APSDCL Operations, YSR District not to give/issue any permission for erection of electrical poles as well as Electrical connections for the Unauthorised Layouts Lr.Roc.No. /2022/ANUDA Dt:06.07.2022		CC ROADS ARE FORMED ALONG WITH PROVISION OF POWER AND WATER SUPPLY.
579			Kodur	1586, 1592, 1593, 1590	20.86	THOTA SIVA SAI	2023	13°56'44"N 79°21'27"E	1. VC, KUDA Letter addressed to PS to take action on Unauthorised Layout as per APMR&UDA ACT 2016 vide Lr.Roc.No.30/2020/AUDA Dt:05.07.2024. 2. VC, KUDA, addressed letter to APSDCL Operations, YSR District not to give/issue any permission for erection of electrical poles as well as Electrical connections for the Unauthorised Layouts Lr.Roc.No. /2022/ANUDA Dt:06.07.2022		CC ROADS ARE FORMED ALONG WITH PROVISION OF POWER SUPPLY AND NO WATER SUPPLY.
580			Kodur	1632, 1633	5.07	JAYPAL NAIDU	2023	13°56'13"N 79°21'47"E	1. VC, KUDA Letter addressed to PS to take action on Unauthorised Layout as per APMR&UDA ACT 2016 vide Lr.Roc.No.30/2020/AUDA Dt:05.07.2024. 2. VC, KUDA, addressed letter to APSDCL Operations, YSR District not to give/issue any permission for erection of electrical poles as well as Electrical connections for the Unauthorised Layouts Lr.Roc.No. /2022/ANUDA Dt:06.07.2022		CC ROADS ARE FORMED WITH PROVISION OF POWER AND WATER SUPPLY.
581		Kodur	Kodur	1634, 1651, 1650,	14.42	VANDAVASI RAMAKRISHNA	2023	13°56'01"N 79°21'54"E	1. VC, KUDA Letter addressed to PS to take action on Unauthorised Layout as per APMR&UDA ACT 2016 vide Lr.Roc.No.30/2020/AUDA Dt:05.07.2024. 2. VC, KUDA, addressed letter to APSDCL Operations, YSR District not to give/issue any permission for erection of electrical poles as well as Electrical connections for the Unauthorised Layouts Lr.Roc.No. /2022/ANUDA Dt:06.07.2022		CC ROADS ARE FORMED WITH PROVISION OF POWER AND WATER SUPPLY.
582			Kodur	1635, 1636, 1695, 1930, 1634	1.03	ANJI REDDY	2023	13°55'50"N 79°21'55"E	1. VC, KUDA Letter addressed to PS to take action on Unauthorised Layout as per APMR&UDA ACT 2016 vide Lr.Roc.No.30/2020/AUDA Dt:05.07.2024. 2. VC, KUDA, addressed letter to APSDCL Operations, YSR District not to give/issue any permission for erection of electrical poles as well as Electrical connections for the Unauthorised Layouts Lr.Roc.No. /2022/ANUDA Dt:06.07.2022		GRAVEL ROADS FORMED WITHOUT PROVISION OF AMENITIES
583			Kodur	1714	2.88	GADDAM ADHINARAYANA REDDY	2023	13°55'53"N 79°21'40"E	1. VC, KUDA Letter addressed to PS to take action on Unauthorised Layout as per APMR&UDA ACT 2016 vide Lr.Roc.No.30/2020/AUDA Dt:05.07.2024. 2. VC, KUDA, addressed letter to APSDCL Operations, YSR District not to give/issue any permission for erection of electrical poles as well as Electrical connections for the Unauthorised Layouts Lr.Roc.No. /2022/ANUDA Dt:06.07.2022		GRAVEL ROADS ARE FORMED WITH PROVISION OF POWER AND WATER SUPPLY.


Details of Unauthorised Layouts cropped in KUDA Jurisdiction

S.No	Name of ULB	Name of Mandal	Name of Revenue village	R.S.No/T.S.No/Sy.No	Extent of layout (in acres)	Name of Developer	Year of formation	Action taken as per Act provision	Latitude and Longitude	Photograph of Site	Remarks
584			Kodur	1646, 1637, 1638	12.72	DARGA NAGENDRA	2023	13°55'48"N 79°22'00"E	1. VC, KUDA Letter addressed to PS to take action on Unauthorised Layout as per APMR&UDA ACT 2016 vide Lr.Roc.No.30/2020/AUDA Dt:05.07.2024. 2. VC, KUDA, addressed letter to APSDCL Operations, YSR District not to give/issue any permission for erection of electrical poles as well as Electrical connections for the Unauthorised Layouts Lr.Roc.No. /2022/ANUDA Dt:06.07.2022		CC ROADS ARE FORMED WITH PROVISION OF POWER AND WATER SUPPLY. ALREADY CONSTRUCTED 4 HOUSES
585			Kodur	1644, 1645, 1643, 1642	6.4	DARGA NAGENDRA	2023	13°55'46"N 79°22'05"E	1. VC, KUDA Letter addressed to PS to take action on Unauthorised Layout as per APMR&UDA ACT 2016 vide Lr.Roc.No.30/2020/AUDA Dt:05.07.2024. 2. VC, KUDA, addressed letter to APSDCL Operations, YSR District not to give/issue any permission for erection of electrical poles as well as Electrical connections for the Unauthorised Layouts Lr.Roc.No. /2022/ANUDA Dt:06.07.2022		CC ROADS ARE FORMED WITH PROVISION OF POWER AND WATER SUPPLY.
586			Kodur	1641, 1638, 1640, 1639	3.87	JAYPAL NAIDU	2023	13°55'42"N 79°22'05"E	1. VC, KUDA Letter addressed to PS to take action on Unauthorised Layout as per APMR&UDA ACT 2016 vide Lr.Roc.No.30/2020/AUDA Dt:05.07.2024. 2. VC, KUDA, addressed letter to APSDCL Operations, YSR District not to give/issue any permission for erection of electrical poles as well as Electrical connections for the Unauthorised Layouts Lr.Roc.No. /2022/ANUDA Dt:06.07.2022		GRAVEL ROADS FORMED WITHOUT PROVISION OF AMENITIES
587			Kodur	1638, 1697, 1695	2.44	ANJI REDDY	2023	13°55'42"N 79°22'00"E	1. VC, KUDA Letter addressed to PS to take action on Unauthorised Layout as per APMR&UDA ACT 2016 vide Lr.Roc.No.30/2020/AUDA Dt:05.07.2024. 2. VC, KUDA, addressed letter to APSDCL Operations, YSR District not to give/issue any permission for erection of electrical poles as well as Electrical connections for the Unauthorised Layouts Lr.Roc.No. /2022/ANUDA Dt:06.07.2022		BT ROADS FORMED WITHOUT PROVISION OF AMENITIES
588			settigunta	1589, 1591, 1594, 1600, 1599, 1597, 2423, 1598, 1595,	29.54	MOHAN AND OTHERS	2023	13°51'45"N 79°23'39"E	1. VC, KUDA Letter addressed to PS to take action on Unauthorised Layout as per APMR&UDA ACT 2016 vide Lr.Roc.No.30/2020/AUDA Dt:05.07.2024. 2. VC, KUDA, addressed letter to APSDCL Operations, YSR District not to give/issue any permission for erection of electrical poles as well as Electrical connections for the Unauthorised Layouts Lr.Roc.No. /2022/ANUDA Dt:06.07.2022		GRAVEL ROADS FORMED ALONG WITH WATER SUPPLY BUT NOT POWER SUPPLY
589			settigunta	1610/B, 1612, 1608, 1613/A	2.61	SYED ADAM	2023	13°51'23"N 79°23'38"E	1. VC, KUDA Letter addressed to PS to take action on Unauthorised Layout as per APMR&UDA ACT 2016 vide Lr.Roc.No.30/2020/AUDA Dt:05.07.2024. 2. VC, KUDA, addressed letter to APSDCL Operations, YSR District not to give/issue any permission for erection of electrical poles as well as Electrical connections for the Unauthorised Layouts Lr.Roc.No. /2022/ANUDA Dt:06.07.2022		WBM ROADS FORMED ALONG WITH PROVISION OF POWER AND WATER SUPPLY.

Details of Unauthorised Layouts cropped in KUDA Jurisdiction

S.No	Name of ULB	Name of Mandal	Name of Revenue village	R.S.No/T.S.No/Sy.No	Extent of layout (in acres)	Name of Developer	Year of formation	Action taken as per Act provision	Latitude and Longitude	Photograph of Site	Remarks
590			settigunta	2182, 2181, 1750, 1751, 2180, 2179	13	SHIVA	2023	13°50'46"N 79°23'58"E 1. VC, KUDA Letter addressed to PS to take action on Unauthorised Layout as per APMR&UDA ACT 2016 vide Lr.Roc.No.30/2020/AUDA Dt:05.07.2024. 2. VC, KUDA, addressed letter to APSDCL Operations, YSR District not to give/issue any permission for erection of electrical poles as well as Electrical connections for the Unauthorised Layouts Lr.Roc.No. /2022/ANUDA Dt:06.07.2022			WBM ROADS ARE FORMED ALONG WITH PROVISION OF WATER SUPPLY.NO POWER SUPPLY
591		Obulavaripalle	Bommavaram	201, 202, 203, 205	36	VIJAY KUMAR REDDY	2022	14°01'27"N 79°20'09"E ISSUED NOTICE PO UNDER SECTION 82(1),84(1) OF APMRUDA ACT-2016 with ref to vc, kuda po notice no. 01/ B.KMPLI/RJMP/KUDA/UL/2023, DT: 07.03.2024 co notice no: 02/ B.KMPLI/RJMP/KUDA/UL/2023, DT: 19.03.2024 issued and a calendar case is submitted in the Rly kodur court			CC ROADS ARE FORMED.PROVIDED POWER AND WATER SUPPLY .ALREADY 2 HOUSES ARE CONSTRUCTED
592			Apparajupeta	52, 53, 54, 26,27 & 25	6	SHAIK ABDUL AZIM	2022	14°06'06"N 79°13'12"E ISSUED NOTICE PO UNDER SECTION 82(1),84(1) OF APMRUDA ACT-2016 1. VC, KUDA Letter addressed to PS to take action on Unauthorised Layout as per APMR&UDA ACT 2016 vide Lr.Roc.No.30/2020/AUDA Dt:05.07.2024. 2. VC, KUDA, addressed letter to APSDCL Operations, YSR District not to give/issue any permission for erection of electrical poles as well as Electrical connections for the Unauthorised Layouts Lr.Roc.No. /2022/ANUDA Dt:06.07.2022			APPLIED FOR LAND CONVERSION FROM AGRICULTURE TO NON AGRICULTURE LAND.GRAVEL ROAD FORMED WITHOUT PROVISION OF POWER AND WATER SUPPLY
593			Anantiahgaripalle	1	8.29	NAGA PRUDHVIPATHI REDDY	2023	14°09'29"N 79°11'31"E ISSUED NOTICE PO UNDER SECTION 82(1),84(1) OF APMRUDA ACT-2016 1. provisional order issued by KUDA office notice No: 02/ANTGP/PLMPL/KUDA/2023 Dated : 26.10.2023 2. confirmation order issued by KUDA office CO notice No: 02/ANTGP/PLMPL/KUDA/2023 Dated :05.11.2023 3. Penalty Notice : Issued by KUDA Office Penalty notice no : 02/ANTGP/PLMPL/KUDA/2023 Dated :16.11.2023			CC ROADS ARE FORMED.PROVIDED POWER SUPPLY.THERE IS NO PROVISION OF WATER SUPPLY
		Pullampeta									
594			Puthanavaripalle	13	11.35	C VIJAY BHASKAR REDDY ,C UMA MAHESHWAR REEDY,C SUPRIYA	2023	14°08'39"N 79°12'00"E ISSUED NOTICE PO UNDER SECTION 82(1),84(1) OF APMRUDA ACT-2016 1. provisional order issued by KUDA office notice No: 01/PTVT/RJPM/KUDA/2023 Dated : 26.10.2023 2. confirmation order issued by KUDA office CO notice No: 01/PTVT/RJPM/KUDA/2023 Dated :05.11.2023 3. Penalty Notice : Issued by KUDA Office Penalty notice no : 01/PTVT/RJPM/KUDA/2023 Dated :16.11.2023 Paid penalty			ROAD IS FORMED WITH COARSE AGGREGATE.NO WATER.POWER SUPPLY WAS PROVIDED.PENALTY AMOUNT LEVIED .
595			Pullampeta	284 & 285	5	AMBATI USHA RAYUDU	2023	14°07'09"N 79°12'37"E 1. VC, KUDA Letter addressed to PS to take action on Unauthorised Layout as per APMR&UDA ACT 2016 vide Lr.Roc.No.30/2020/AUDA Dt:05.07.2024. 2. VC, KUDA, addressed letter to APSDCL Operations, YSR District not to give/issue any permission for erection of electrical poles as well as Electrical connections for the Unauthorised Layouts Lr.Roc.No. /2022/ANUDA Dt:06.07.2022			CC ROADS ARE FORMED.PROVIDED POWER AND WATER SUPPLY .ALREADY 7 HOUSES ARE CONSTRUCTED

Details of Unauthorised Layouts cropped in KUDA Jurisdiction

S.No	Name of ULB	Name of Mandal	Name of Revenue village	R.S.No/T.S.No/Sy.No	Extent of layout (in acres)	Name of Developer	Year of formation	Action taken as per Act provision	Latitude and Longitude	Photograph of Site	Remarks
596		Chitvel	Chitvel	853,855B,852B,1007	5.29	SURESH NAIDU	2023	14°10'58.67"N 78°18'35.62"E	<p>1. VC, KUDA Letter addressed to PS to take action on Unauthorised Layout as per APMR&UDA ACT 2016 vide Lr.Roc.No.30/2020/AUDA Dt:05.07.2024.</p> <p>2. VC, KUDA, addressed letter to APSPDCL Operations, YSR District not to give/issue any permission for erection of electrical poles as well as Electrical connections for the Unauthorised Layouts Lr.Roc.No. /2022/ANUDA Dt:06.07.2022</p>		BT ROADS FORMED WITH PROVISION OF POWER AND WATER SUPPLY.ONE HOUSE CONSTRUCTED THERE



Details of Unauthorised Layouts cropped in KUDA Jurisdiction